WAAS	APP CRS	Rwy Ldg	6052
CH 78306	074°	TDZE	13
W07A		Apt Elev	14

RNAV (GPS) RWY 7

SANTA BARBARA MUNI (SBA)

RNP APCH - GPS.

V A For uncompensated Baro-VNAV systems, LNAV/VNAV NA below 2°C or above 54°C. Circling Rwy 15L/R and 33L/R NA at night. Circling NA for Cats C and D north of Rwy 7-25. For inop ALS, increase LNAV/VNAV all Cats visibility to 1⅜ SM and LNAV Cats C and D increase visibility to 1⅜ SM.

MALSR

MISSED APPROACH: Climb to 700 then climbing right turn to 4000 direct GOLET and hold, continue climb-in-hold to 4000.

ATIS	SANTA BARBARA APP CON★	SANTA BARBARA TOWER★	GND CON	UNICOM
132.65	120.55 319.15 (151°-329°) 125.4 291.1 (330°-150°)	119.7 (CTAF) L 254.35	121.7	122.95

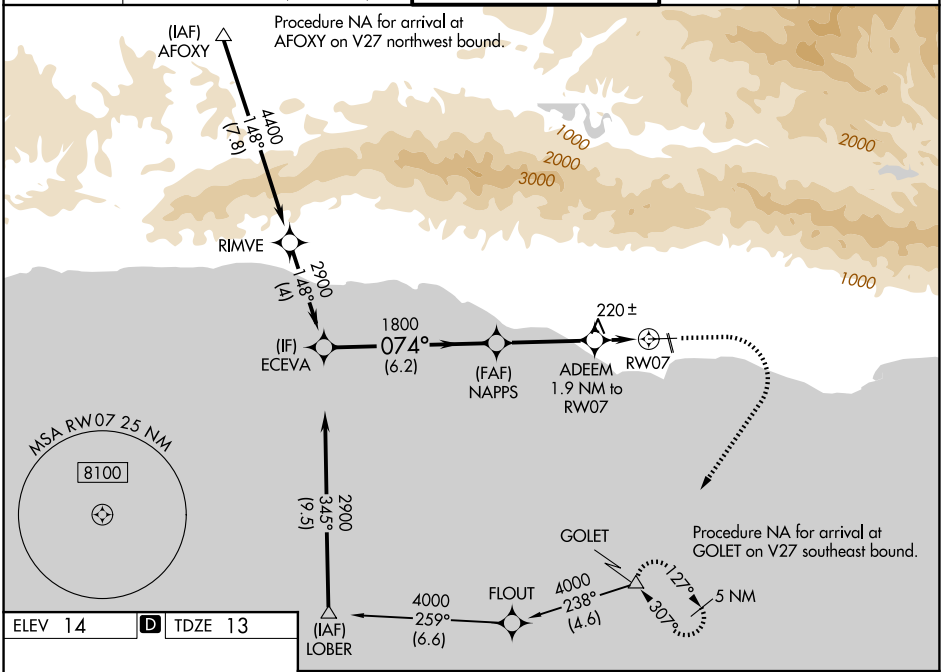

ELEV 14 D TDZ 13

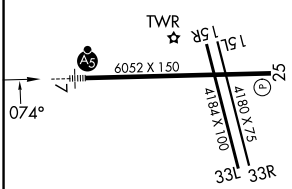

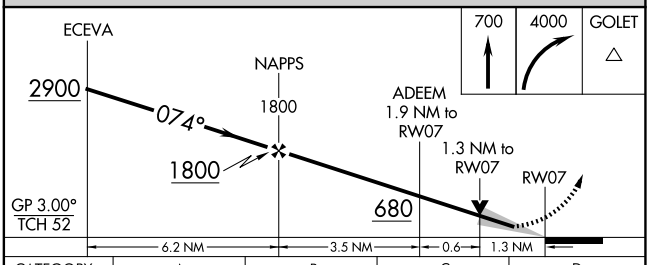

CATEGORY	A	B	C	D
LPV DA	263/24 250 (300-½)			
LNAV/VNAV DA	480/50 467 (500-1)			
LNAV MDA	480/24 467 (500-½)		480/50 467 (500-1)	
CIRCLING	700-1 686 (700-1)	760-1 746 (800-1)	760-2¼ 746 (800-2¼)	900-3 886 (900-3)

HIRL Rwy 7-25 L
MIRL Rwy 15R-33L L
REIL Rwys 15R and 25 L

SW-3, 26 NOV 2026 to 24 DEC 2026
SW-3, 26 NOV 2026 to 24 DEC 2026