VORTAC GVO	APP CRS	Rwy Ldg 6052
113.8	280°	TDZE 14
Chan 85		Apt Elev 14

VOR RWY 25

SANTA BARBARA MUNI (SBA)

Circling Rwy 15L/R and 33L/R NA at night.
Rwy 25 helicopter visibility reduction below 1 SM NA.
Circling NA for Cats C and D north of Rwy 7-25.

MISSED APPROACH: Climbing left turn to 4000 on heading 205° and GVO VORTAC R-127 to GOLET INT/18.7 DME and hold, continue climb-in-hold to 4000.

ATIS	SANTA BARBARA APP CON★	SANTA BARBARA TOWER★	GND CON	UNICOM
132.65	120.55 319.15 (151°-329°) 125.4 291.1 (330°-150°)	119.7 (CTAF) L 254.35	121.7	122.95

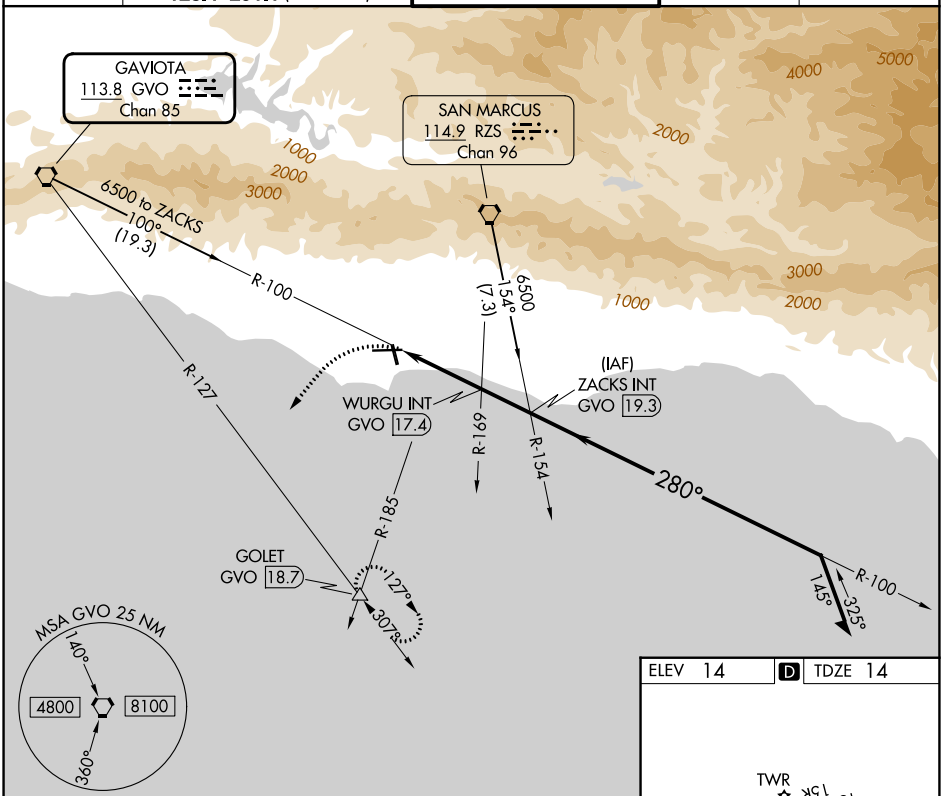

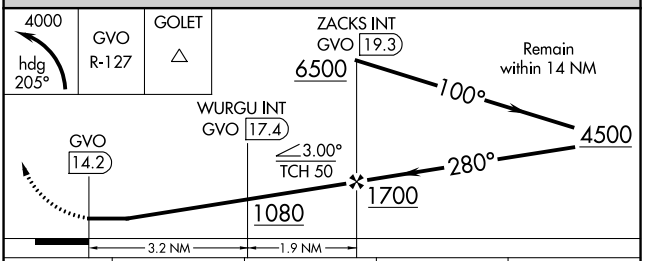

CATEGORY	A	B	C	D
S-25	920-1¼ 906 (1000-1¼)		920-2½ 906 (1000-2½)	
CIRCLING	920-1¼ 906 (1000-1¼)		920-2¾ 906 (1000-2¾)	920-3 906 (1000-3)

ELEV 14 D TDZE 14

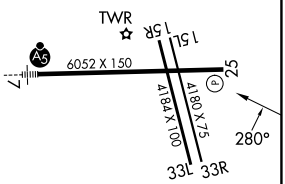

HIRL Rwy 7-25 L
MIRL Rwy 15R-33L L
REIL Rwys 15R and 25 L

FAF to MAP 5.1 NM

Knots	60	90	120	150	180
Min:Sec	5:06	3:24	2:33	2:02	1:42

SW-3, 26 NOV 2026 to 24 DEC 2026
SW-3, 26 NOV 2026 to 24 DEC 2026