EL CENTRO, CALIFORNIA

RNAV (GPS) RWY 26

WAAS CH 95990 W26A	APCH CRS 259°	Rwy ldg 9503 TDZE -46 Arpt Elev -42	[USN]	EL CENTRO NAF (VRACIU FLD) (KNJK)

RNP APCH-GPS

Circling to Rwy 30 not authorized at night.
When tower closed, increase visibility to 1 mile.

MISSED APPROACH: Climb to 500, then climbing left turn to 2300 direct BEENY and hold.

ATIS ★	APP CON	TOWER ★	GND CON
269.275	132.275 292.2	119.1 360.2	121.9 254.35

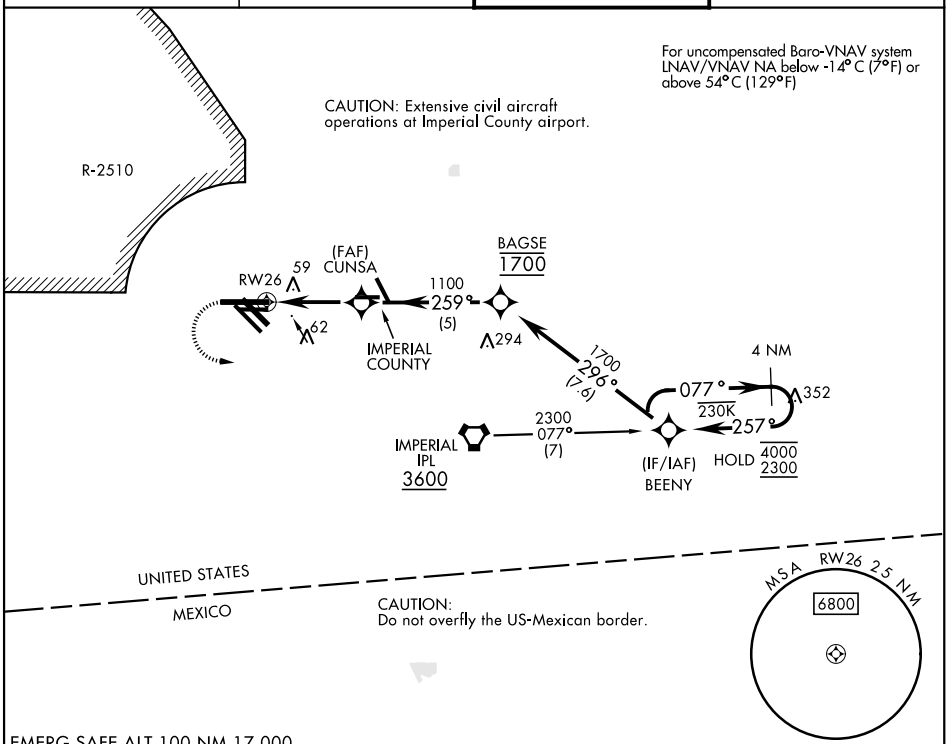

EMERG SAFE ALT 100 NM 17,000

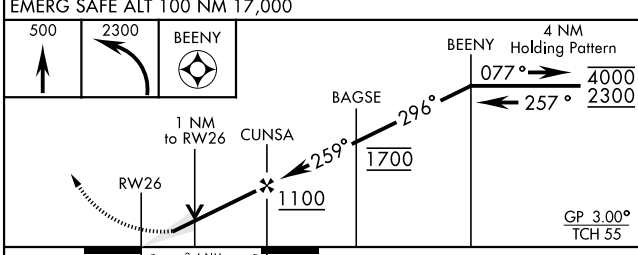

ELEV -42 TDZE -46

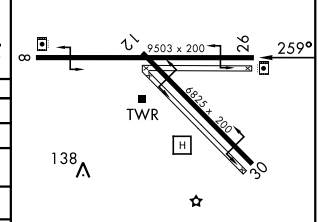

HIRL Rwys 8-26, 12-30

CATEGORY	A	B	C	D	E
LPV DA	206- ¾		252	(300-¾)	
LNAV/VNAV DA	320-1		366	(400-1)	
LNAV MDA	320-1		366	(400-1)	
CIRCLING	480-1 522 (600-1)		480-1½ 522 (600-1½)	520-2 562 (600-2)	NOT AUTHORIZED

EL CENTRO, CALIFORNIA 32°50'N-115°40'W EL CENTRO NAF (VRACIU FLD) (KNJK)
Amdt 7 06AUG26
RNAV (GPS) RWY 26

SW-3, 26 NOV 2026 to 24 DEC 2026
SW-3, 26 NOV 2026 to 24 DEC 2026