EL CENTRO, CALIFORNIA

RNAV (GPS) RWY 30

WAAS CH 70955 W30A	APCH CRS 304°	Rwy ldg 6825 TDZE -42 Arpt Elev -42

[USN] EL CENTRO NAF (VRACIU FLD) (KNJK)

RNP APCH-GPS

*Not authorized at night.
Visibility reduction by helicopters not authorized.

MISSED APPROACH: Climb to 500, then climbing left turn to 2300 direct BEENY and hold.

ATIS ★	APP CON	TOWER ★	GND CON
269.275	132.275 292.2	119.1 360.2	121.9 254.35

For uncompensated Baro-VNAV system LNAV/VNAV NA below -14° C (7° F) or above 54° C (129° F).

CAUTION:
Extensive civil aircraft operations at Imperial County airport.

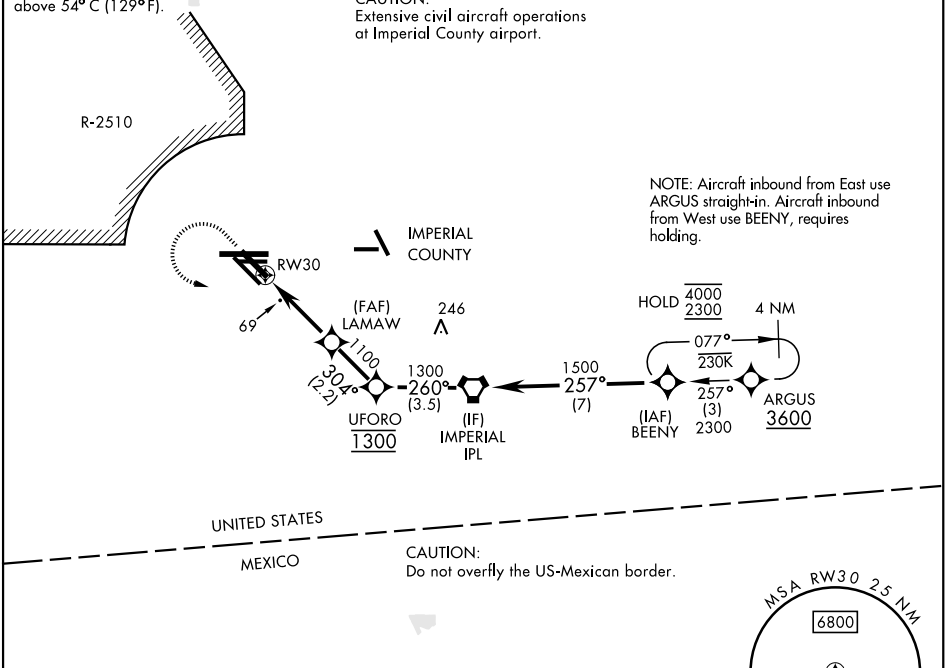

NOTE: Aircraft inbound from East use ARGUS straight-in. Aircraft inbound from West use BEENY, requires holding.

CAUTION:
Do not overfly the US-Mexican border.

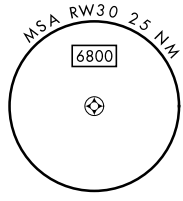

EMERG SAFE ALT 100 NM 17,000

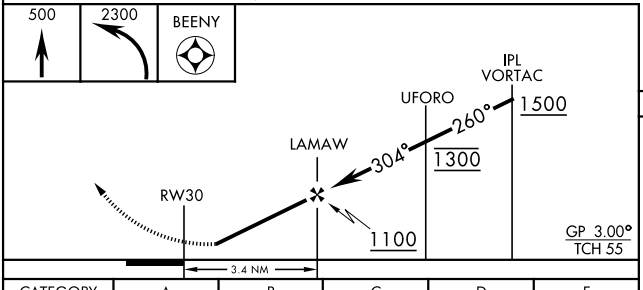

ELEV	-42	TDZE	-42

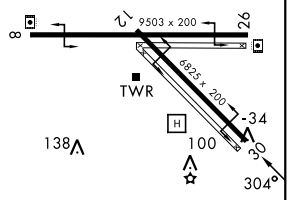

CATEGORY	A	B	C	D	E
LPV DA *	208-1		250	(300-1)	
LNAV/ VNAV DA *	344-1⅛		386	(400-1⅛)	
LNAV MDA *	360-1	402 (500-1)	360-1⅛	402	(500-1⅛)
CIRCLING	480-1 522 (600-1)		480-1½ 522 (600-1½)	520-2 562 (600-2)	NOT AUTHORIZED

HIRL Rwys 8-26, 12-30

SW-3, 26 NOV 2026 to 24 DEC 2026

SW-3, 26 NOV 2026 to 24 DEC 2026