EL CENTRO, CALIFORNIA

VOR/DME RWY 30

VORTAC IPL	APCH CRS	Rwy ldg 6825
115.9	284°	TDZE -42
Chan 106		Arpt Elev -42

[USN] EL CENTRO NAF (VRACIU FLD) (KNJK)

Visibility reduction by helicopters not authorized. Procedure not authorized at night.

MISSED APPROACH: Climb to 600, then climbing left turn to 2400 direct IPL VORTAC. Then direct BEENY via IPL R-074 and hold.

ATIS ★	APP CON	TOWER ★	GND CON
269.275	132.275 292.2	119.1 360.2	121.9 254.35

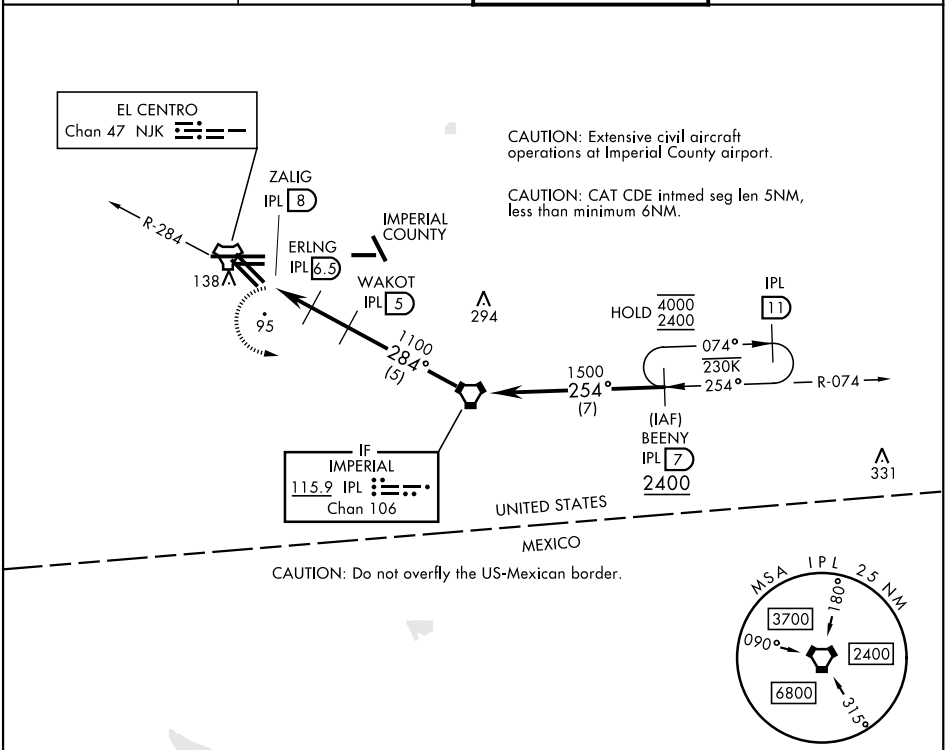

EMERG SAFE ALT 100 NM 17,000 from NJK TACAN

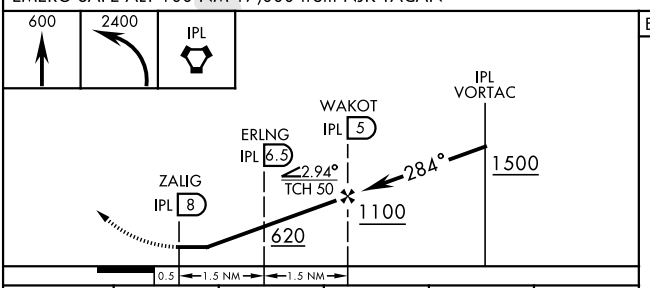

CATEGORY	A	B	C	D	E
S-30	360-1 402 (500-1)		360-1⅛	402	(500-1⅛)
CIRCLING	480-1 522 (600-1)		480-1½ 522 (600-1½)	520-2 562 (600-2)	NOT AUTHORIZED

ELEV -42 TDZE -42

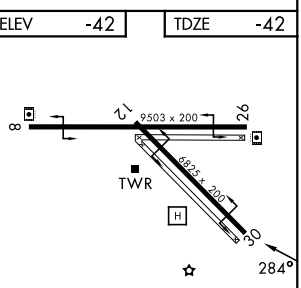

HIRL Rwys 8-26, 12-30

SW-3, 26 NOV 2026 to 24 DEC 2026
SW-3, 26 NOV 2026 to 24 DEC 2026