| LOC I-SBD | APP CRS | Rwy Ldg | 10000 |
|---|---|---|---|
| 109.3 | 057° | TDZE | 1103 |
| | | Apt Elev | 1159 |

# LOC Y RWY 6

## SAN BERNARDINO INTL (SBD)

Circling NA northwest of Rwy 6-24. When local altimeter not received, use Ontario altimeter setting and increase all MDA 80 feet; increase S-LOC Cat B and Circling Cat B visibility ¼ SM.

MISSED APPROACH: Climb to 2700 then climbing right turn to 6000 direct PDZ VORTAC and hold, continue climb-in-hold to 6000.

| D-ATIS | SOCAL APP CON | SAN BERNARDINO TOWER ★ | GND CON | UNICOM |
|---|---|---|---|---|
| 124.175 | 127.0 318.2 | 119.45 (CTAF) L | 121.8 | 122.975 |

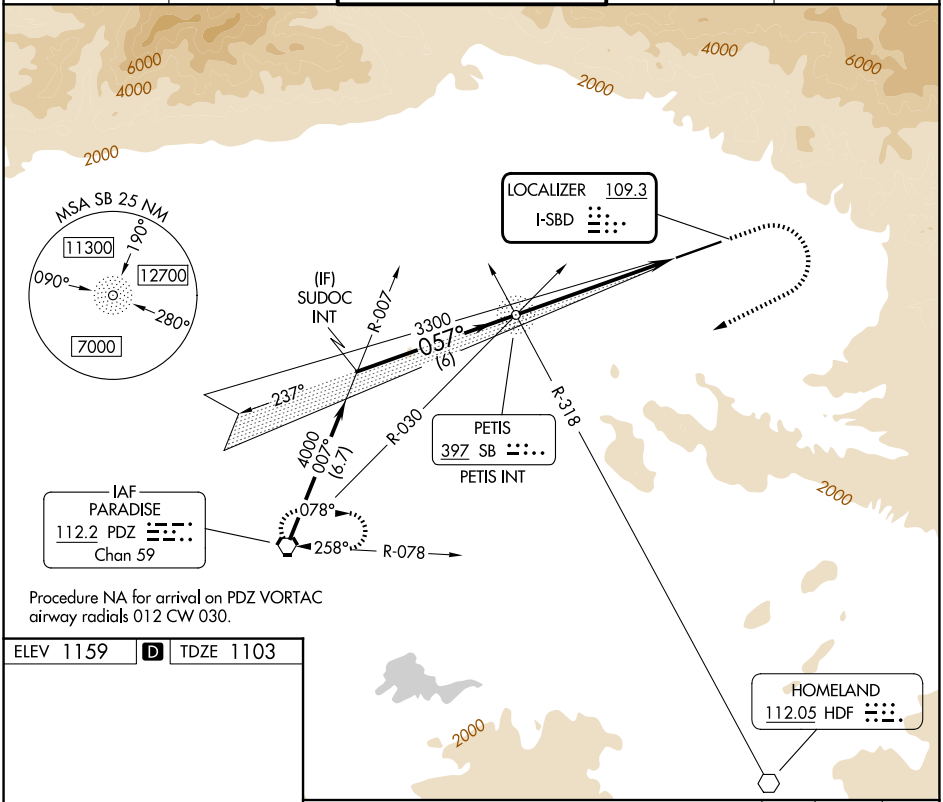


Procedure NA for arrival on PDZ VORTAC airway radials 012 CW 030.

ELEV 1159 D TDZE 1103

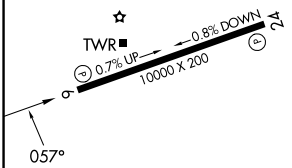


HIRL Rwy 6-24 L

REIL Rwys 6 and 24 L

| FAF to MAP 6.1 NM | | | | | |
|---|---|---|---|---|---|
| Knots | 60 | 90 | 120 | 150 | 180 |
| Min:Sec | 6:06 | 4:04 | 3:03 | 2:26 | 2:02 |




| CATEGORY | A | B | C | D |
|---|---|---|---|---|
| S-6 | 2020-1¼ | 917 (900-1¼) | 2060-3 | 957 (1000-3) |
| CIRCLING | 2020-1¼ | 861 (900-1¼) | 2060-3<br>901 (1000-3) | 2640-3<br>1481 (1500-3) |



SW-3, 26 NOV 2026 to 24 DEC 2026
SW-3, 26 NOV 2026 to 24 DEC 2026