APP CRS	Rwy Ldg	10000
240°	TDZE	1159
	Apt Elev	1159

RNAV (RNP) RWY 24

SAN BERNARDINO INTL (SBD)

RNP AR APCH - GPS, RF. Authorization required.

For uncompensated Baro-VNAV systems, procedure NA below 2°C or above 54°C.

MISSED APPROACH: Climb to 6000 on track 240° to OVULE and track 217° to PDZ VORTAC and hold, continue climb-in-hold to 6000.

D-ATIS	SOCAL APP CON	SAN BERNARDINO TOWER ★	GND CON	UNICOM
124.175	127.0 318.2	119.45 (CTAF) L	121.8	122.975

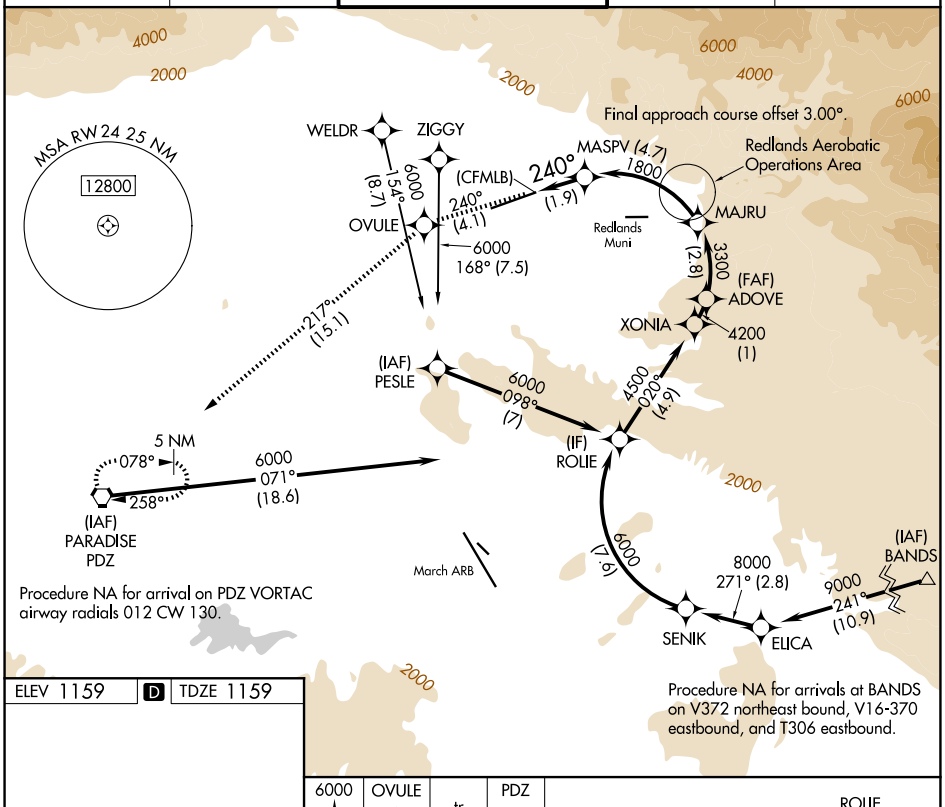

ELEV 1159 D TDZE 1159

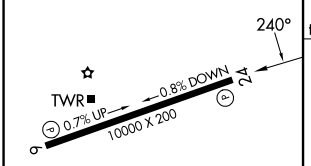

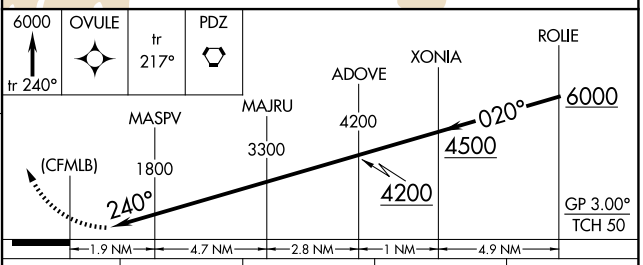

CATEGORY	A	B	C	D
RNP 0.15 DA	1520/55 361 (400-1)			

AUTHORIZATION REQUIRED

HIRL Rwy 6-24 L
REIL Rwys 6 and 24 L

SW-3, 26 NOV 2026 to 24 DEC 2026
SW-3, 26 NOV 2026 to 24 DEC 2026