APP CRS	Rwy Ldg	10000
057°	TDZE	1103
	Apt Elev	1159

RNAV (RNP) X RWY 6

SAN BERNARDINO INTL (SBD)

RNP AR APCH-GPS. Authorization required. From NITIY or SETER: RF.

T For uncompensated Baro-VNAV systems, procedure NA below 2°C or above 54°C.

MISSED APPROACH: Climb to 2000 then climbing right turn to 6000 direct PDZ VORTAC and hold.
*Missed approach requires minimum climb of 350 feet per NM to 4000; if unable to meet climb gradient, see RNAV (GPS) Y RWY 6.

D-ATIS	SOCAL APP CON	SAN BERNARDINO TOWER*	GND CON	UNICOM
124.175	127.0 318.2	119.45 (CTAF) L	121.8	122.975

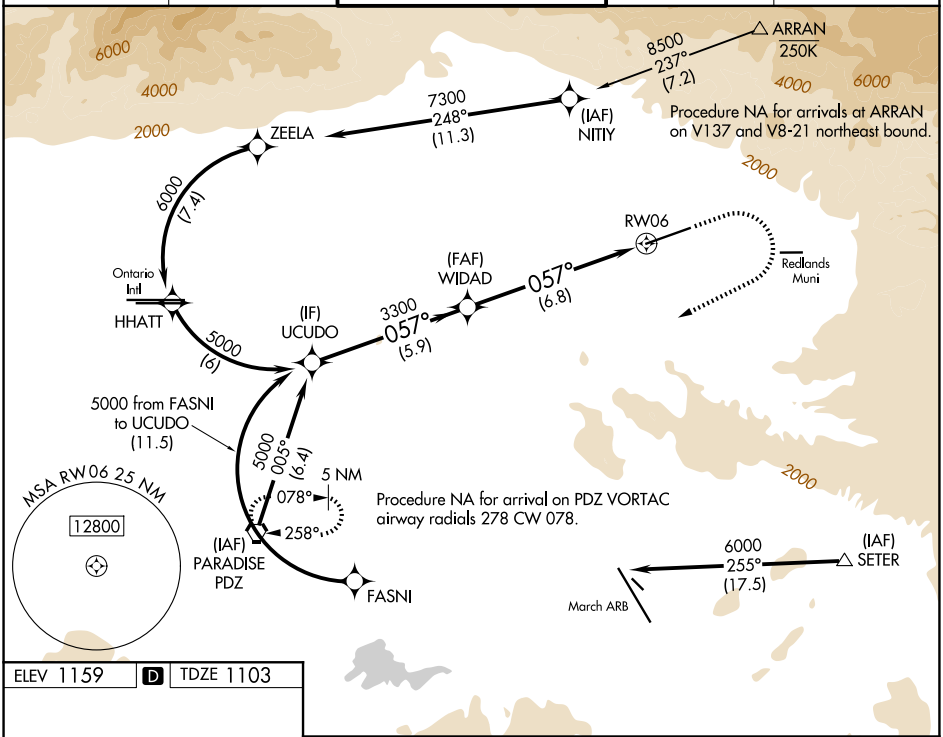

ELEV 1159 D TDZE 1103

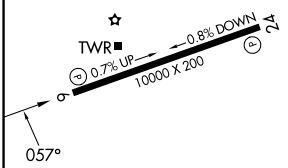

HIRL Rwy 6-24 L
REIL Rwys 6 and 24 L

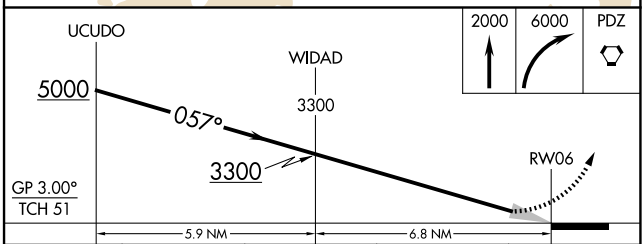

CATEGORY	A	B	C	D
RNP 0.15 DA*	1353/40 250 (200-¾)			
RNP 0.30 DA*	1403/45 300 (300-⅞)			

AUTHORIZATION REQUIRED

SW-3, 26 NOV 2026 to 24 DEC 2026