WAAS CH 66041 W06A	APP CRS 057°	Rwy Ldg 10000 TDZE 1103 Apt Elev 1159

RNAV (GPS) Z RWY 6

SAN BERNARDINO INTL (SBD)

RNP APCH

Circling NA northwest of Rwy 6-24. When local altimeter setting not received, use Ontario altimeter setting and increase DA to 1426 feet and all visibilities ¼ SM; increase all MDA 80 feet and LNAV Cats C/D and Circling Cat C visibility ¼ SM.

MISSED APPROACH: Climb to 2000 then climbing right turn to 6000 direct PDZ VORTAC and hold, continue climb-in-hold to 6000.
Missed approach requires minimum climb of 340 feet per NM to 4000; if unable to meet climb gradient, see RNAV (GPS) Y RWY 6.

D-ATIS	SOCAL APP CON	SAN BERNARDINO TOWER ★	GND CON	UNICOM
124.175	127.0 318.2	119.45 (CTAF) L	121.8	122.975

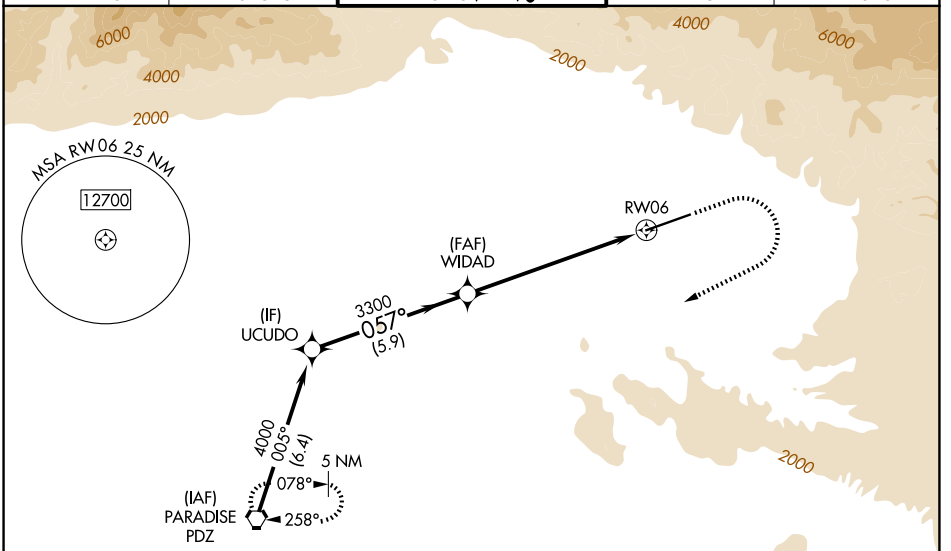

ELEV 1159 D TDZE 1103

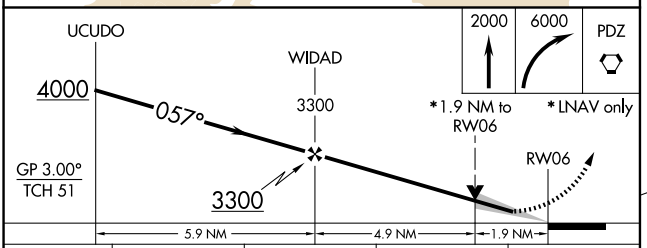

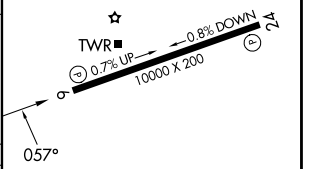

CATEGORY	A	B	C	D
LPV DA #	1353-¾ 250 (200-¾)			
LNAV MDA #	1740-1 637 (600-1)		1740-1¾ 637 (600-1¾)	
CIRCLING	1740-1 581 (600-1)		1760-1¾ 601 (700-1¾)	2640-3 1481 (1500-3)

HIRL Rwy 6-24 L
REIL Rwys 6 and 24 L

SW-3, 26 NOV 2026 to 24 DEC 2026
SW-3, 26 NOV 2026 to 24 DEC 2026