RNAV (GPS) RWY 8

CAMARILLO (CMA)

APP CRS	Rwy Ldg	6013
073°	TDZE	68
	Apt Elev	77

Circling NA north of Rwy 8-26. DME/DME RNP-0.3 NA.
When local altimeter setting not received, use Oxnard altimeter setting and increase all MDA 20 feet.

MISSED APPROACH: Climbing right turn to 3000 direct HATLI and hold.

ATIS	POINT MUGU APP CON ★	CAMARILLO TOWER ★	GND CON	UNICOM
126.025	124.7 335.5	128.2 (CTAF) L 269.4	121.8	122.95

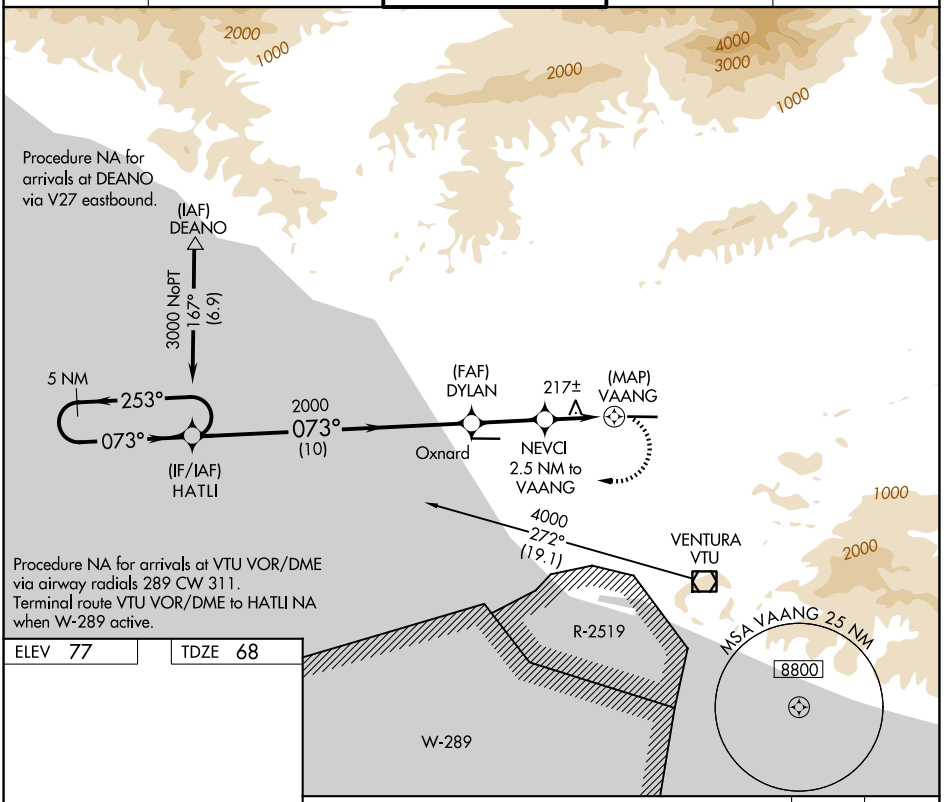

ELEV 77	TDZE 68

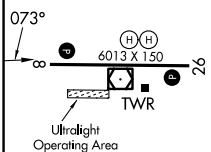

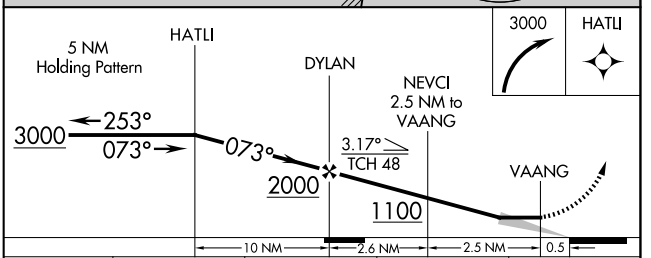

CATEGORY	A	B	C	D
LNAV MDA	840-1 772 (800-1)	840-1¼ 772 (800-1¼)	840-2½	772 (800-2½)
CIRCLING	840-1 763 (800-1)	840-1¼ 763 (800-1¼)	840-2½ 763 (800-2½)	1100-3 1023 (1100-3)

REIL Rwys 8 and 26 L
MIRL Rwy 8-26 L

SW-3, 26 NOV 2026 to 24 DEC 2026
SW-3, 26 NOV 2026 to 24 DEC 2026