RNAV (GPS) Z RWY 26

CAMARILLO (CMA)

WAAS CH 58202 W26A	APP CRS 257°	Rwy Ldg 6013 TDZE 77 Apt Elev 77

T NA W — DME/DME RNP -0.3 NA. If local altimeter setting not received, use Oxnard altimeter setting and increase DA 18 feet.

MISSED APPROACH: Climb to 3000 direct VAANG and via 253° track to HATLI and hold.

ATIS	POINT MUGU APP CON ★	CAMARILLO TOWER ★	GND CON	UNICOM
126.025	124.7 335.5	128.2 (CTAF) L 269.4	121.8	122.95

MISSED APCH FIX

5 NM 253° 073° HATLI

Procedure NA for arrivals at SUANA via V326 eastbound and arrivals at SESPE via V186-597 westbound.

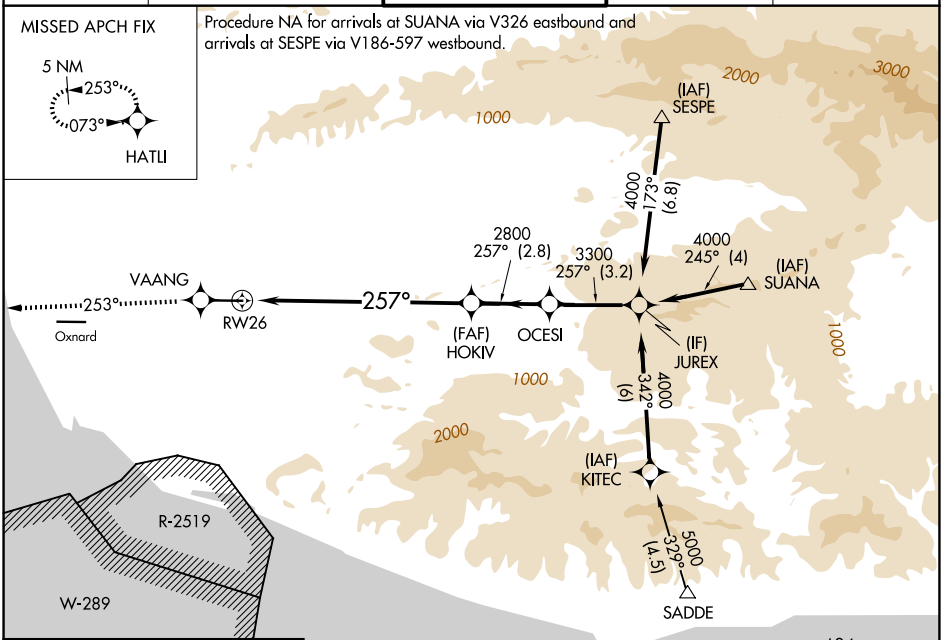

MSA RW 26 25 NM

8800

ELEV 77 TDZE 77

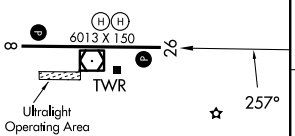

REIL Rwys 8 and 26 L

MIRL Rwy 8-26 L

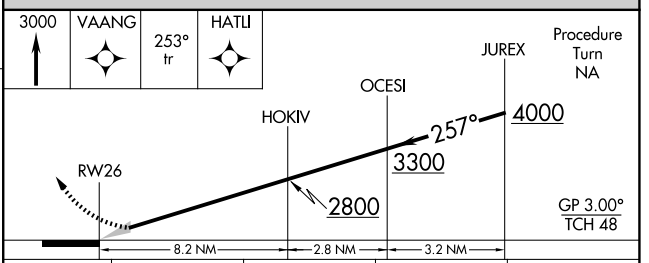

CATEGORY	A	B	C	D
LPV DA	327-¾	250 (300-¾)		

SW-3, 26 NOV 2026 to 24 DEC 2026
SW-3, 26 NOV 2026 to 24 DEC 2026