VOR RWY 26

CAMARILLO (CMA)

VOR/DME CMA	APP CRS	Rwy Ldg	6013
116.85	247°	TDZE	77
Chan 115(Y)		Apt Elev	77

Circling not authorized north of Rwy 8/26.

MISSED APPROACH: Climb to 2000 via CMA R-265 then climbing left turn to 4400 direct CMA VOR/DME and hold.

ATIS	POINT MUGU APP CON ★	CAMARILLO TOWER ★	GND CON	UNICOM
126.025	124.7 335.5	128.2 (CTAF) L 269.4	121.8	122.95

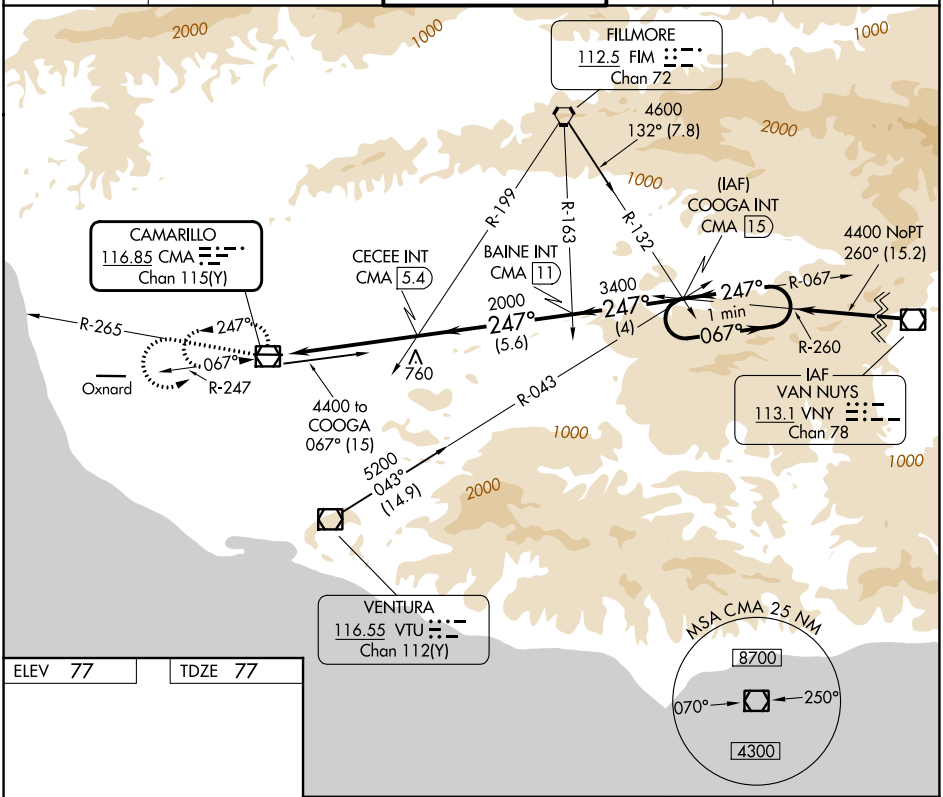

ELEV 77	TDZE 77

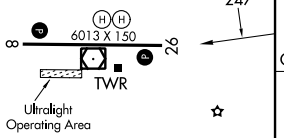

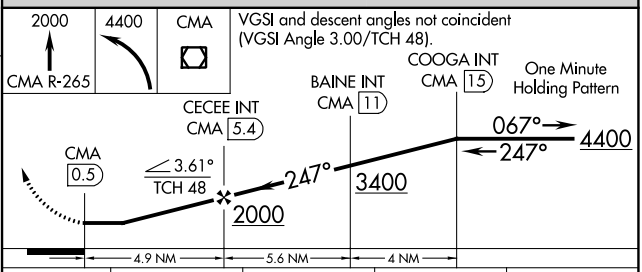

MIRL Rwy 8-26 L

REIL Rwys 8 and 26 L

FAF to MAP 4.9 NM

Knots	60	90	120	150	180
Min:Sec	4:54	3:16	2:27	1:58	1:38

CATEGORY	A	B	C	D
S-26	1100-1¼ 1023 (1100-1¼)	1100-1½ 1023 (1100-1½)	1100-3 1023 (1100-3)	NA
CIRCLING	1100-1¼ 1023 (1100-1¼)	1100-1½ 1023 (1100-1½)	1100-3 1023 (1100-3)	NA

SW-3, 26 NOV 2026 to 24 DEC 2026
SW-3, 26 NOV 2026 to 24 DEC 2026