| LOC/DME I-OGG | APP CRS | Rwy Ldg | 6995 |
|---|---|---|---|
| 110.1 | 024° | TDZE | 55 |
| Chan 38 | | Apt Elev | 55 |

# ILS Y or LOC Y RWY 2

KAHULUI (OGG)(PHOG)

DME required.

For inop ALS, increase S-ILS 2 Cat E visibility to ¾ SM, and S-LOC 2 Cats C/D/E visibility to 1⅜ SM.

MALSR

MISSED APPROACH: Climb to 3000 on OGG VORTAC R-023 to KRANE/OGG 13 DME and hold.

| ATIS | HCF APPROACH | MAUI TOWER ★ | GND CON | UNICOM |
|---|---|---|---|---|
| 128.6 | 120.2 322.4 (N) 119.5 225.4 (S) | 118.7 (CTAF) L 279.6 | 121.9 279.6 | 122.95 |

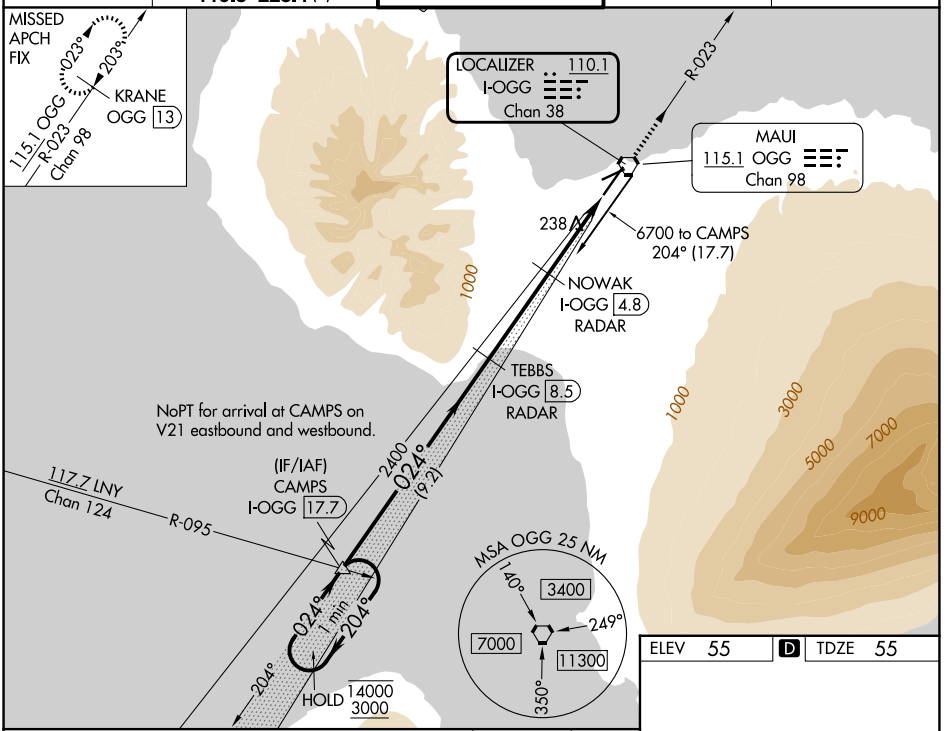


ELEV 55 D TDZE 55

Use I-OGG DME when on the localizer course.

VGSI and ILS glidepath not coincident (VGSI Angle 3.00/TCH 77).

3000
OGG R-023

KRANE
OGG
13

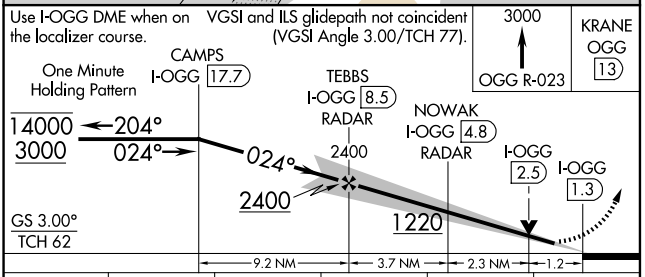


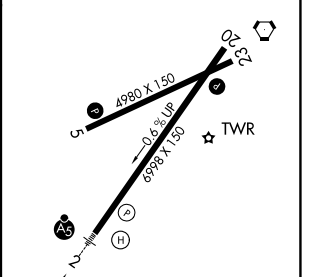


| CATEGORY | A | B | C | D | E |
|---|---|---|---|---|---|
| S-ILS 2 | 275-½ 220 (300-½) | | | | |
| S-LOC 2 | 520-½ 465 (500-½) | | 520-1 465 (500-1) | | |
| CIRCLING | 520-1 465 (500-1) | 620-1 565 (600-1) | 800-2¼ 745 (800-2¼) | 1160-3 1105 (1200-3) | 1720-3 1665 (1700-3) |

HIRL Rwy 2-20 L
MIRL Rwy 5-23 L



PAC, 29 OCT 2026 to 24 DEC 2026
PAC, 29 OCT 2026 to 24 DEC 2026