RNAV (GPS) RWY 27

RIVERSIDE (RAL)

WAAS CH 82201 W27A	APP CRS 269°	Rwy Ldg 5401 TDZE 819 Apt Elev 819

RNP APCH - GPS.

For uncompensated Baro-VNAV systems, LNAV/VNAV NA below 2°C or above 54°C.
Rwy 27 helicopter visibility reduction below ¾ SM NA.
Circling NA for Cat D north of Rwy 9-27.

MISSED APPROACH: Climb to 4000 direct ICIYE and on track 246° to PRADO and hold.

ATIS	SOCAL APP CON	RIVERSIDE TOWER ★	GND CON	UNICOM
128.8	135.4 377.125	121.0 (CTAF) L 257.8	124.125	122.95

MISSED APCH FIX

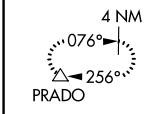

ELEV 819	TDZE 819

4000	ICIYE	tr 246°	PRADO

VGSI and RNAV glidepath not coincident (VGSI Angle 3.00/TCH 40).

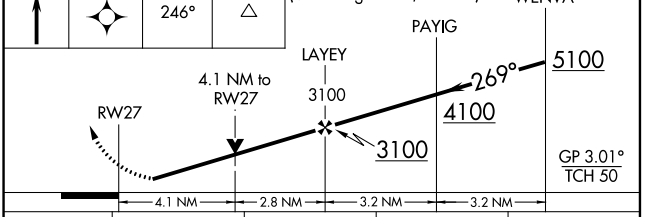

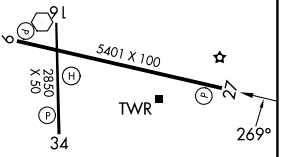

CATEGORY	A	B	C	D
LPV DA	1237-1⅛ 418 (500-1⅛)			
LNAV/VNAV DA	1369-1⅝ 550 (600-1⅝)			
LNAV MDA	2180-1¼ 1361 (1400-1¼)	2180-1½ 1361 (1400-1½)	2180-3 1361 (1400-3)	
CIRCLING	2180-1¼ 1361 (1400-1¼)	2180-1½ 1361 (1400-1½)	2180-3 1361 (1400-3)	

MIRL Rwys 9-27 and 16-34 L

SW-3, 26 NOV 2026 to 24 DEC 2026
SW-3, 26 NOV 2026 to 24 DEC 2026