LOMPOC, CALIFORNIA

HI-ILS or LOC/DME RWY 30

LOC I-VBG	APCH CRS	Rwy ldg 15,000 TDZE 368 Arpt Elev 368
110.1	305°	[USSF] VANDENBERG SFB (KVBG)

DME required

▼ * When ALS inop, increase CAT CDE RVR to 40 and vis to ¾ mile.
** When ALS inop, increase CAT CDE vis to 1½ miles.

ALSF-2

MISSED APPROACH: Climb out VBG TACAN R-309 to WARRN and hold. Continue climb in hold maintain 4000.

ATIS	SANTA BARBARA APP/DEP CON ★	TOWER ★	GND CON
133.125 257.975	124.15 327.8	124.95 L (CTAF) 326.2	121.75 275.8

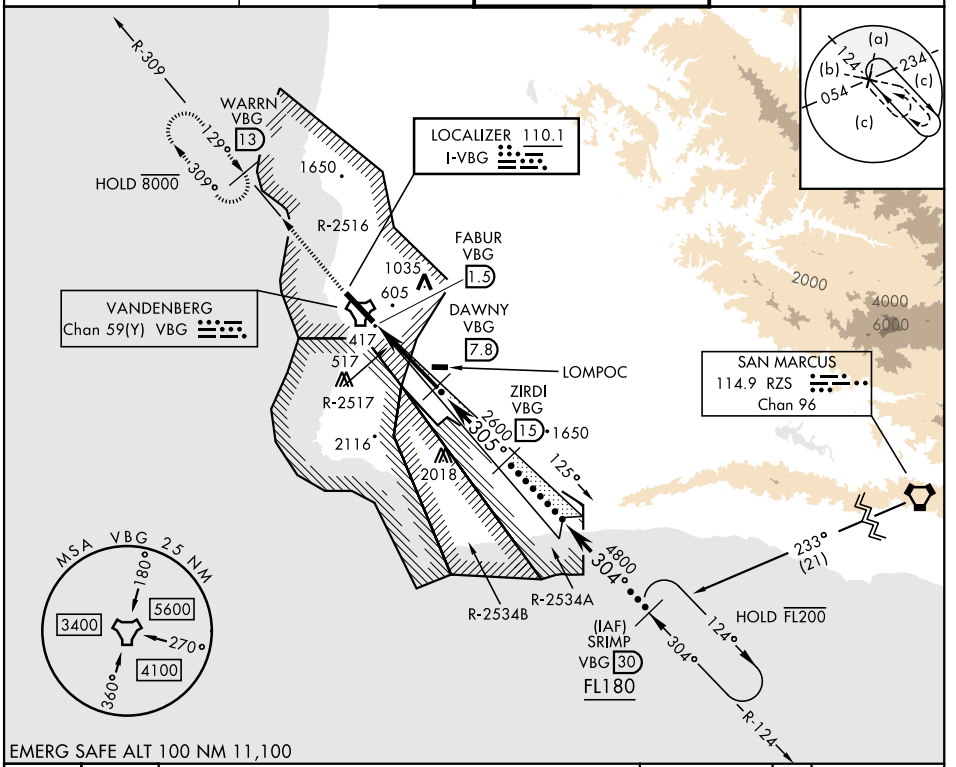

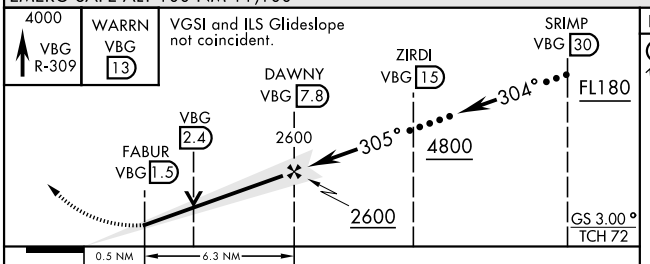

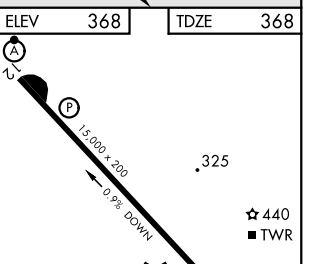

CATEGORY	C	D	E
S-ILS 30 *	568/24 200 (200-½)		
S-LOC 30**	900/55 532 (600-1)		
CIRCLING	1020-1¾ 652 (700-1¾)	1180-2¾ 812 (900-2¾)	1560-3 1192 (1200-3)

LOMPOC, CALIFORNIA 34°44'N-120°35'W VANDENBERG SFB (KVBG)

Amdt 3 13JUN24

HI-ILS or LOC/DME RWY 30

SW-3, 26 NOV 2026 to 24 DEC 2026