LOMPOC, CALIFORNIA

HI-TACAN RWY 12

TACAN	APCH CRS	Rwy Idg	TDZE	Arpt Elev
VBG Chan 59(Y)	129°	15,000	265	368

[USSF] VANDENBERG SFB (KVBG)

* When ALS inop, increase CAT CDE vis to 1⅜ miles.

ALSF-2

MISSED APPROACH: Climb out VBG TACAN R-119 until 20 DME (WATKN) and hold. Continue climb in hold maintain 7000.

ATIS	SANTA BARBARA APP/DEP CON ★	TOWER ★	GND CON
133.125 257.975	124.15 327.8	124.95 (L) (CTAF) 326.2	121.75 275.8

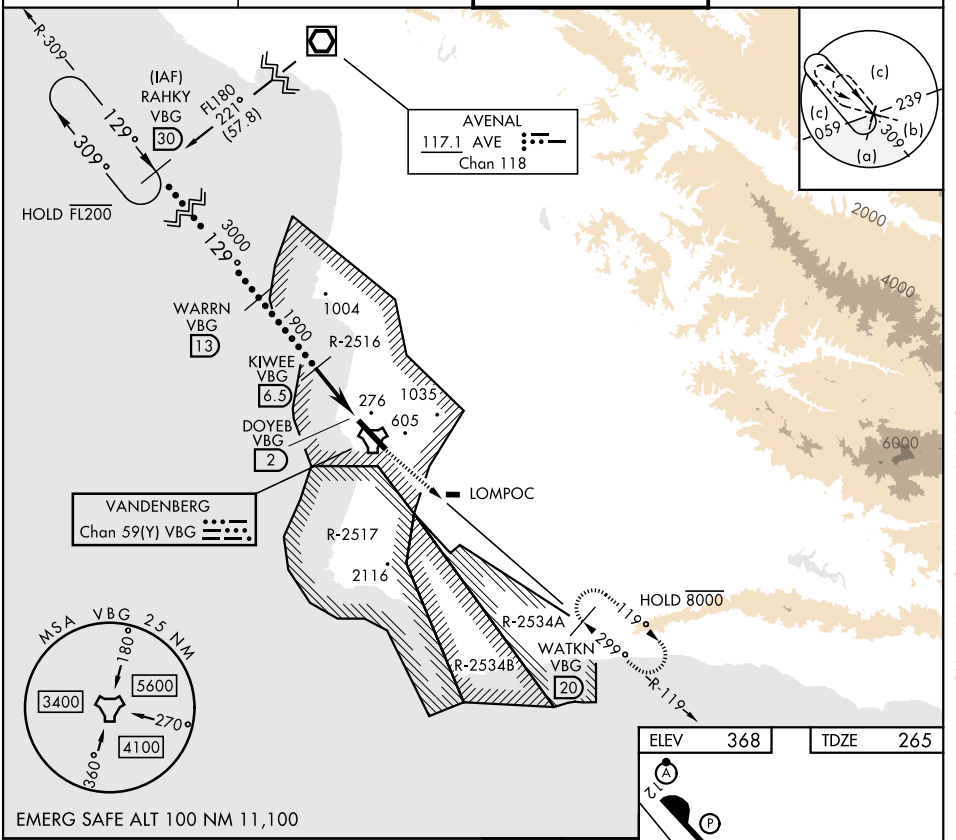

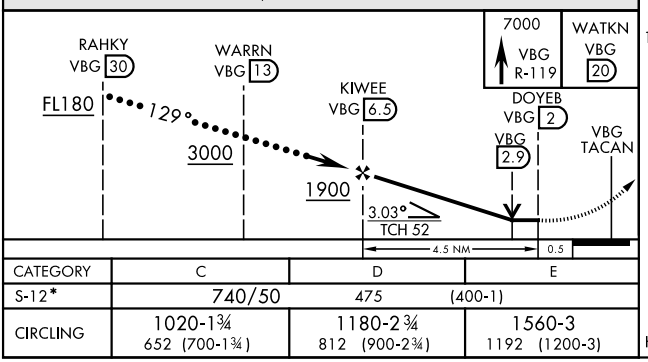

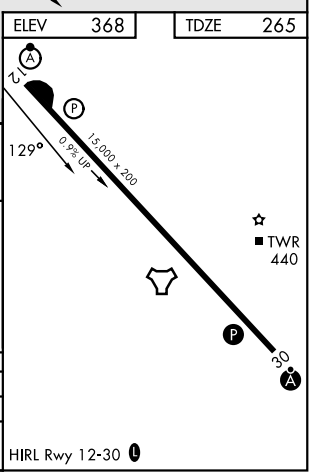

CATEGORY	C	D	E
S-12*	740/50	475	(400-1)
CIRCLING	1020-1¾ 652 (700-1¾)	1180-2¾ 812 (900-2¾)	1560-3 1192 (1200-3)

HIRL Rwy 12-30 (L)

LOMPOC, CALIFORNIA 34°44'N-120°35'W VANDENBERG SFB (KVBG)

Amdt 5 13JUN24

HI-TACAN RWY 12

SW-3, 26 NOV 2026 to 24 DEC 2026