LOMPOC, CALIFORNIA

HI-TACAN RWY 30

TACAN	APCH CRS	Rwy Idg / TDZE / Arpt Elev
VBG Chan 59(Y)	299°	15,000 / 368 / 368

[USSF] VANDENBERG SFB (KVBG)

* When ALS inop, increase vis to 1⅝ miles.

ALSF-2

MISSED APPROACH: Climb out VBG TACAN R-309 to WARRN and hold. Continue climb in hold maintain 4000.

ATIS	SANTA BARBARA APP/DEP CON ★	TOWER ★	GND CON
133.125 257.975	124.15 327.8	124.95 L (CTAF) 326.2	121.75 275.8

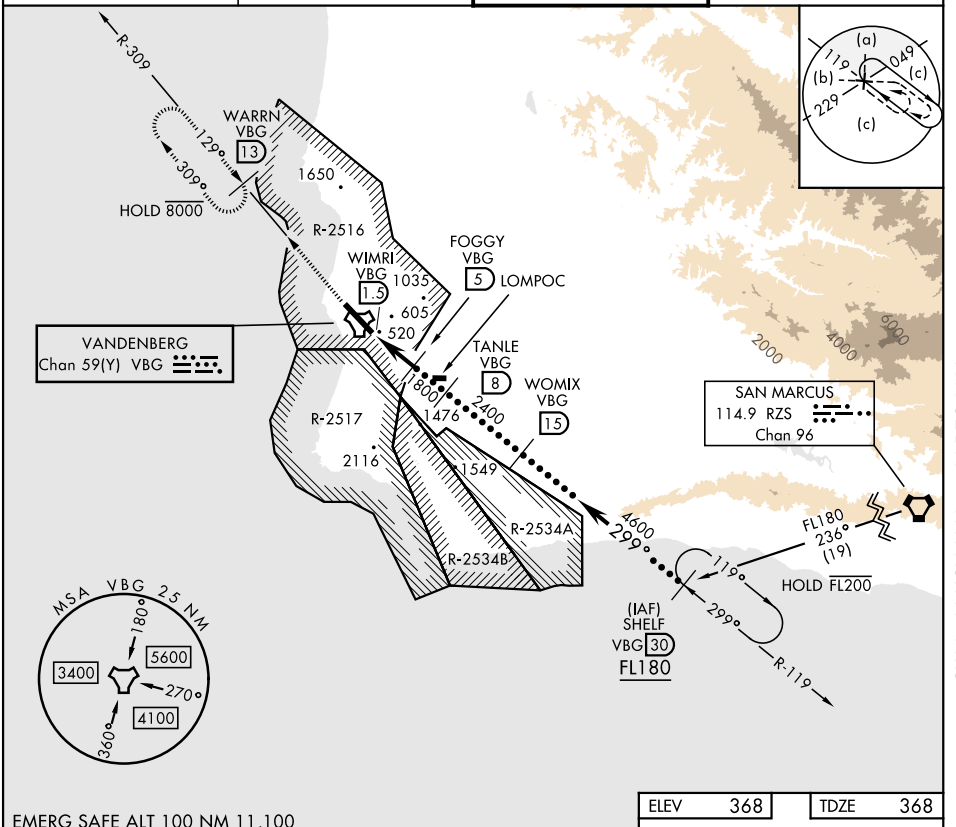

EMERG SAFE ALT 100 NM 11,100

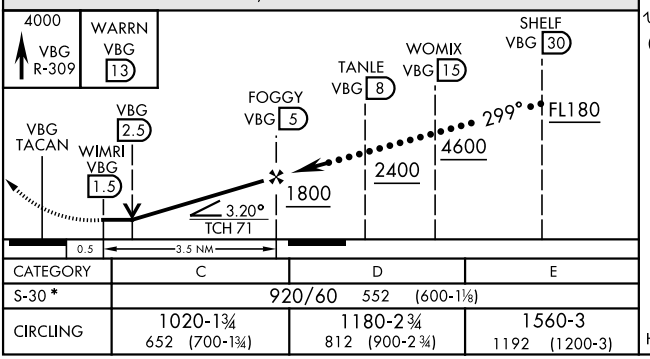

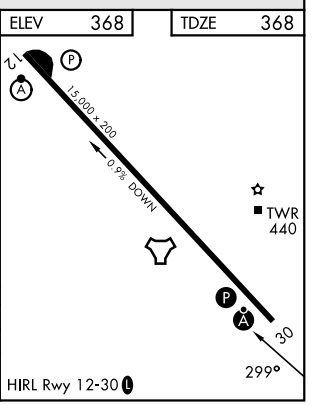

CATEGORY	C	D	E
S-30 *	920/60 552 (600-1⅛)		
CIRCLING	1020-1¾ 652 (700-1¾)	1180-2¾ 812 (900-2¾)	1560-3 1192 (1200-3)

LOMPOC, CALIFORNIA 34°44'N-120°35'W VANDENBERG SFB (KVBG)

Amdt 4 13JUN24

HI-TACAN RWY 30

SW-3, 26 NOV 2026 to 24 DEC 2026