SAN DIEGO, CALIFORNIA

RNAV (GPS) RWY 24L

WAAS	APCH CRS	Rwy Idg	8001
CH 54028	243°	TDZE	477
W24A		Arpt Elev	477

[USN] MIRAMAR MCAS (JOE FOSS FLD) (KNKX)

RNP APCH-GPS

T *Circling not authorized SE of Rwy 6R-24L.

MISSED APPROACH: Climb to 1500 then climbing right turn to 3000 direct REDIN and hold.

ATIS ★	SOCAL APP CON	FOSS TOWER ★	GND CON	LA CENTER	ASR/ PAR
133.475 352.0	132.2 269.1	135.2 298.925 L	128.625 307.325	291.7	

*CAT A remain within 1.3 NM, CAT B remain within 1.5 NM, CAT C remain within 1.7 NM, CAT D remain within 2.3 NM, CAT E remain within 4.5 NM.

For uncompensated Baro-VNAV systems, procedure not authorized below -15°C. (5°F.) or above 54°C. (129°F).

CAUTION: Remain clear of and observe traffic in close vicinity of Ramona Airport north of FAC near (IF) RYNNO and Gillespie Field south of FAC near (FAF) HOMAD.

CAUTION: WEVIM 1260′ is less than CAT E circling MDA.

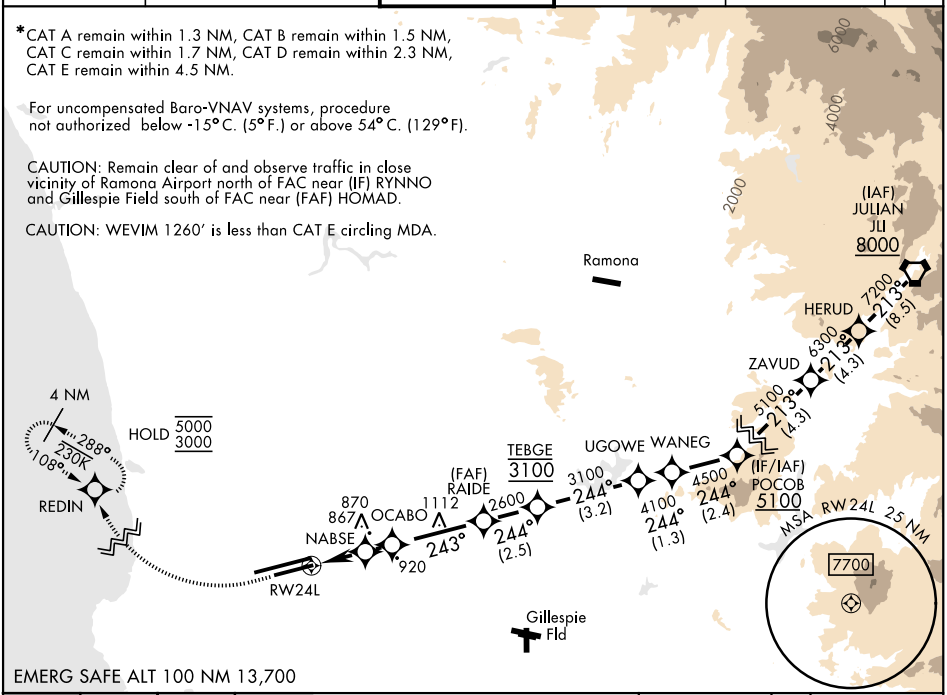

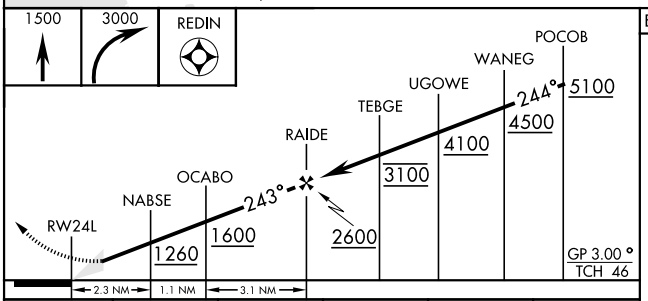

ELEV 477 TDZE 477

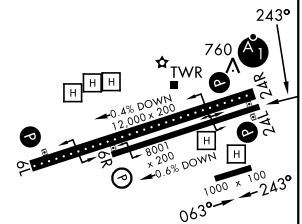

CATEGORY	A	B	C	D	E
LPV DA		677-¾	200	(200-¾)	
LNAV/VNAV DA	941-1⅜ 466(500-1⅜)	952-1⅜ 475(500-1⅜)	960-1⅜ 483(500-1⅜)	971-1⅜ 494 (500-1⅜)	
LNAV MDA	1120-1 643 (700-1)		1120-1⅞ 643 (700-1⅞)		
CIRCLING*	1120-1 643 (700-1)		1120-1⅞ 643 (700-1⅞)	1220-2½ 743 (800-2½)	1500-3 1023 (1100-3)

HIRL Rwy 6L-24R L
HIRL Rwy 6R-24L

SAN DIEGO, CALIFORNIA 32°52′N - 117°09′W MIRAMAR MCAS (JOE FOSS FLD) (KNKX)

Amdt 5 29OCT26

RNAV (GPS) RWY 24L

SW-3, 26 NOV 2026 to 24 DEC 2026