SAN DIEGO, CALIFORNIA

RNAV (GPS) RWY 24R

WAAS	APCH CRS	Rwy Idg 12,000
CH 61450	243°	TDZE 475
W24B		Arpt Elev 477

[USN]

MIRAMAR MCAS (JOE FOSS FLD) (KNKX)

RNP APCH-GPS

T *When ALS inop, increase vis to 1⅛ miles.
**When ALS inop, increase vis to 1⅜ miles.
***When ALS inop, increase CAT AB vis to 1 mile, CAT CD vis to 1⅞ miles.

ALSF-1

MISSED APPROACH: Climb to 1500 then climbing right turn to 3000 direct REDIN and hold.

ATIS ★	SOCAL APP CON	FOSS TOWER ★	GND CON	LA CENTER	ASR/PAR
133.475 352.0	132.2 269.1	135.2 298.925 L	128.625 307.325	291.7	

**** Circling not authorized SE of Rwy 6R-24L.
CAT A remain within 1.3 NM, CAT B remain within 1.5 NM,
CAT C remain within 1.7 NM, CAT D remain within 2.3 NM,
CAT E remain within 4.5 NM.

For uncompensated Baro-VNAV systems, procedure not authorized below -15°C. (5°F.) or above 54°C. (129°F).

CAUTION: Remain clear of and observe traffic in close vicinity of Ramona Airport north of FAC near (IF) RYNNO and Gillespie Field south of FAC near (FAF) HOMAD.

CAUTION: WEVIM 1280′ is less than CAT E circling MDA.

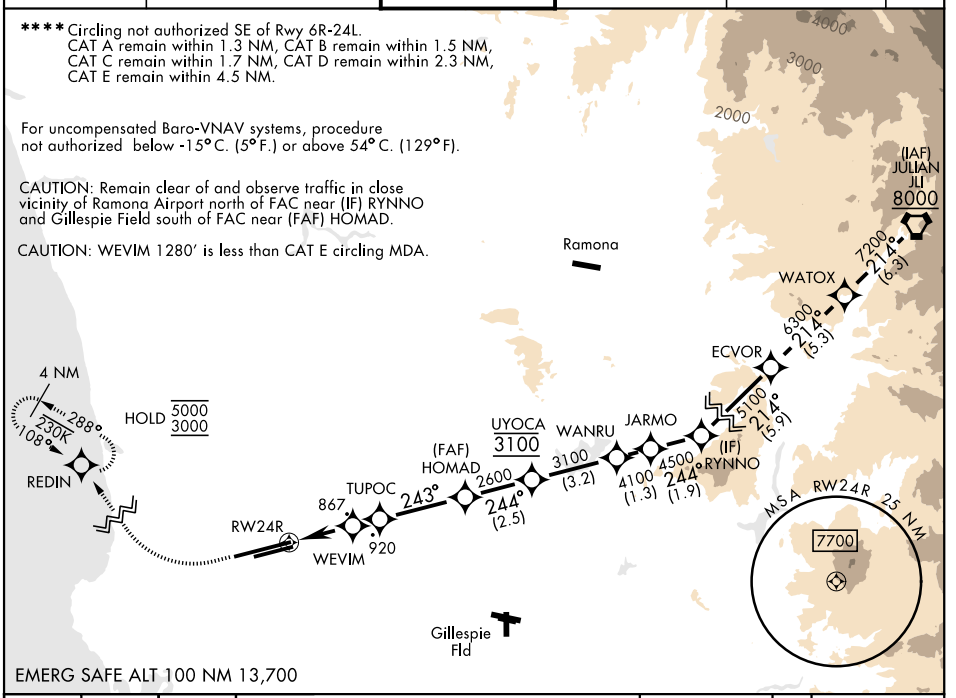

EMERG SAFE ALT 100 NM 13,700

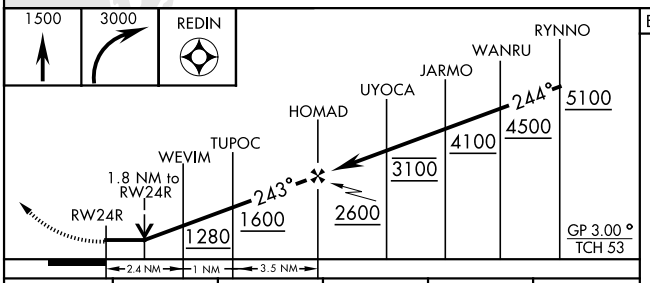

ELEV 477 TDZE 475

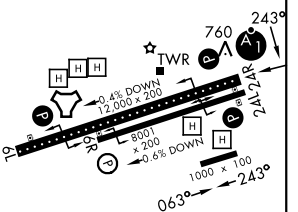

CATEGORY	A	B	C	D	E
LPV DA*	878-¾ 403 (500-¾)				
LNAV/VNAV DA**	941-1 466 (500-1)	952-1 477 (500-1)	960-1 485 (500-1)	971-1 496 (500-1)	
LNAV MDA***	1120-½ 645 (700-½)		1120-1⅜ 645 (700-1⅜)		
CIRCLING****	1120-1 643 (700-1)		1120-1⅞ 643 (700-1⅞)	1220-2½ 743 (800-2½)	1500-3 1023 (1100-3)

HIRL Rwy 6L-24R L
HIRL Rwy 6R-24L

SW-3, 26 NOV 2026 to 24 DEC 2026
SW-3, 26 NOV 2026 to 24 DEC 2026