SAN DIEGO, CALIFORNIA

TACAN Y RWY 24R

[USN]

MIRAMAR MCAS (JOE FOSS FLD) (KNKX)

TACAN	APCH CRS	Rwy Idg	24R	12,000	24L	8001
NKX Chan 33	247°	TDZE	24R	475	24L	477
		Arpt Elev		477		

* When ALS inop, increase CAT AB vis to 1 mile, CAT CD to 1⅞ miles.

ALSF-1

MISSED APPROACH: Climb to 1500, then climbing right turn to 7000 via NKX TACAN R-003 to HUKVO. Arc NE of NKX via the 16 mile arc to WARNT and hold. Cross NKX R-323 at 3000 mandatory, cross HUKVO at 6000 mandatory.

ATIS ★	SOCAL APP CON	FOSS TOWER ★	GND CON	LA CENTER	ASR/PAR
133.475 352.0	132.2 269.1	135.2 298.925 L	128.625 307.325	291.7	

Knots	60	120	180	240	300	360
V/V(fpm)	275	550	825	1100	1375	1650

ATC climb of 275 ft/NM to 6000

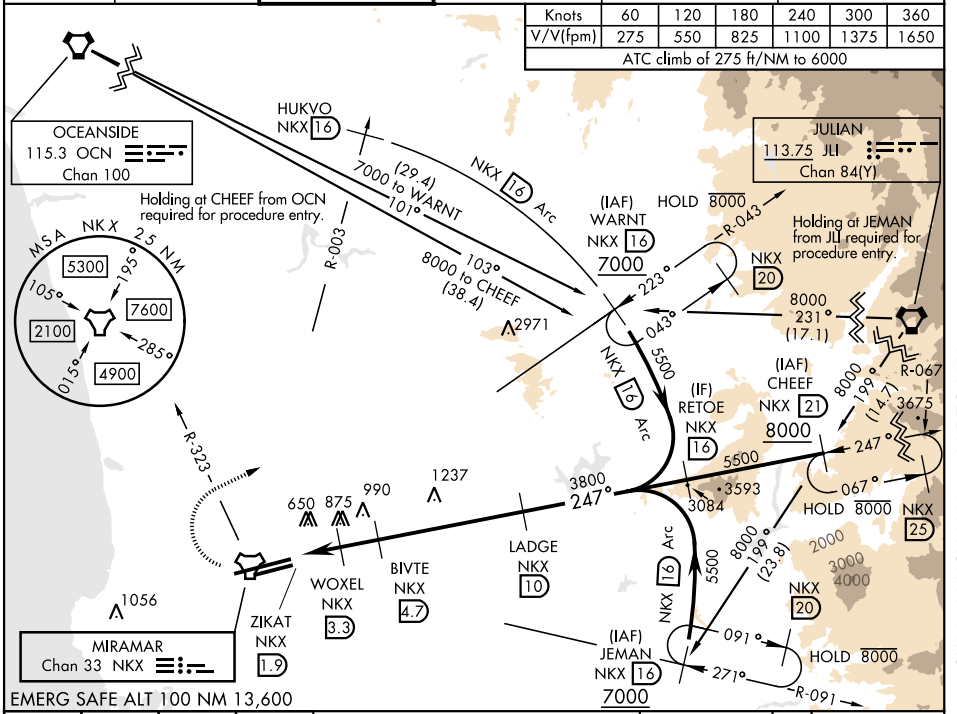

1500 | 7000 NKX R-003 | HUKVO NKX 16 | Arc NE 16

VGSI and descent angles not coincident.

ELEV 477

TDZE 24R 475
TDZE 24L 477

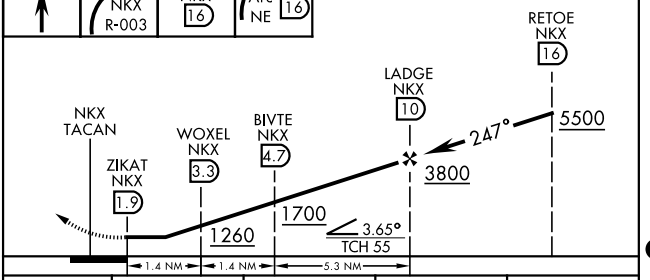

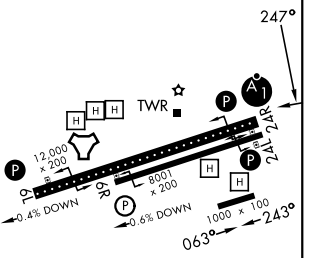

CATEGORY	A	B	C	D
S-24R *	1140- ½ 665 (700-½)		1140-1½ 665 (700-1½)	
SIDE-STEP 24L	1140-1 663 (700-1)		1140-1⅞ 663 (700-1⅞)	1140-2 663 (700-2)
CIRCLING	1140-1 663 (700-1)		1140-1⅞ 663 (700-1⅞)	1180-2¼ 703 (800-2¼)

HIRL Rwy 6L-24R L
HIRL Rwy 6R-24L

SAN DIEGO, CALIFORNIA 32°52'N-117°09'W MIRAMAR MCAS (JOE FOSS FLD) (KNKX)

Orig 27JAN22

TACAN Y RWY 24R

SW-3, 26 NOV 2026 to 24 DEC 2026