OXNARD, CALIFORNIA

ILS or LOC RWY 21

LOC/DME I-RRG	APCH CRS	Rwy ldg 11,102
109.3	212°	TDZE 13
Chan 30		Arpt Elev 13

[USN] POINT MUGU NAS (NAVAL BASE VENTURA CO) (KNTD)

DME or RADAR required

*When ALS inop, increase vis to ¾ mile.
**When ALS inop, increase CAT AB vis to 1 mile, CAT CDE vis to 1⅛ miles.
***Circling not authorized SE of Rwy 3-21.

MALSR A5

MISSED APPROACH: Climb to 2600 on NTD TACAN R-211 to HALTU and hold.

ATIS ★	APP CON ★	TOWER ★	GND CON	ASR/PAR
125.55 363.05	128.65 307.275	124.85 290.375	121.6 360.2	

ILS localizer not useable beyond 27° left of cntrln.
ILS glideslope not useable beyond 7° left of cntrln.
Circling: CAT A remain within 1.3 NM, CAT B remain within 1.5NM, CAT C remain within 1.7 NM, CAT D remain within 2.3 NM.

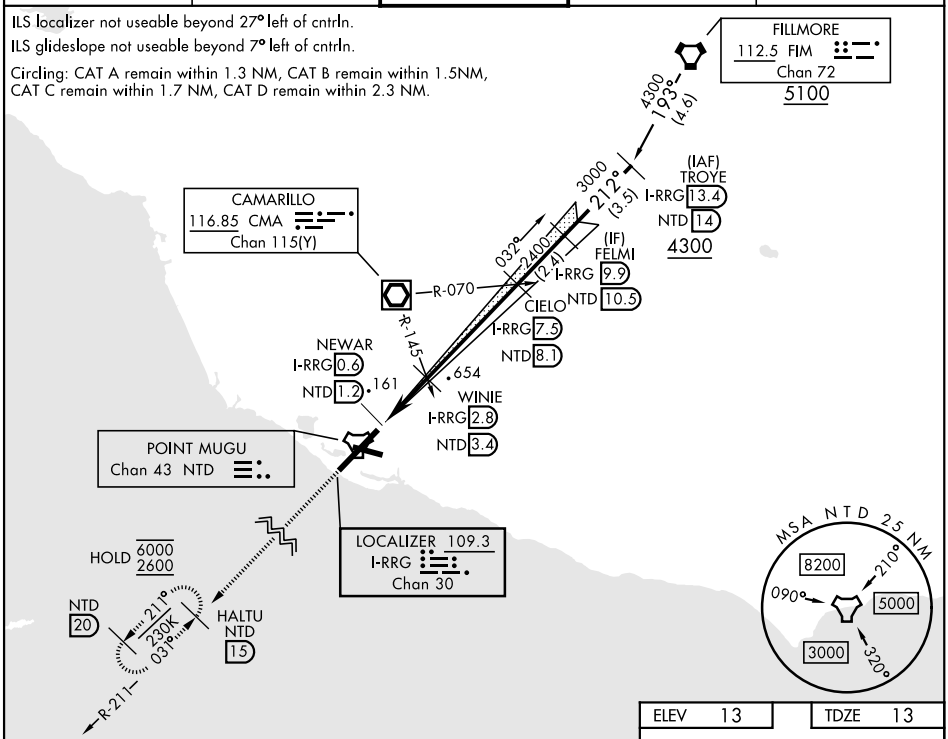

EMERG SAFE ALT 100 NM 12,300

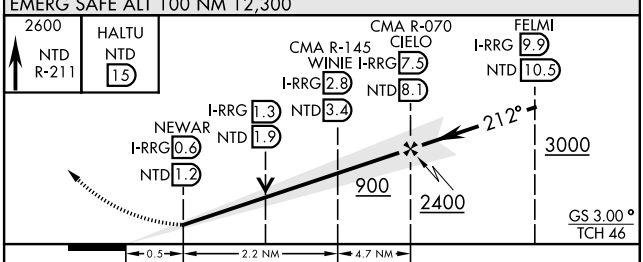

CATEGORY	A	B	C	D	E
S-ILS 21 *	213 - ½		200 (200-½)		
S-LOC 21 **	420 -½	407 (500-½)	420-¾	407 (500-¾)	
CIRCLING***	420-1 407 (500-1)	520-1 507 (600-1)	520-1½ 507 (600-1½)	580-2 567 (600-2)	NOT AUTHORIZED

ELEV 13 TDZE 13

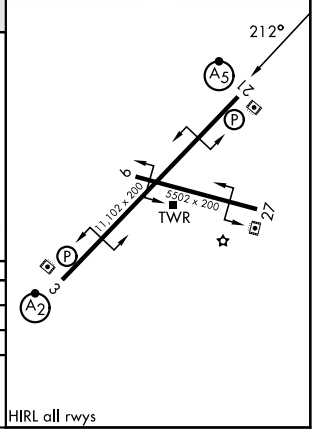

HIRL all rwys

SW-3, 26 NOV 2026 to 24 DEC 2026

SW-3, 26 NOV 2026 to 24 DEC 2026