APP CRS	Rwy Ldg	7201
252°	TDZE	2341
	Apt Elev	2351

RNAV (GPS) RWY 24
GENERAL WM J FOX AIRFIELD (WJF)

RNP APCH - GPS.

Rwy 24 helicopter visibility reduction below ¾ NA. VDP NA when using PMD altimeter setting. When local altimeter setting not received, use PMD altimeter setting and increase all MDAs 60 feet and LNAV visibility Cat B/C/D ½ SM, and Circling visibility Cat B/C/D ¼ SM.

MISSED APPROACH: (Do not exceed 210K until PMD VORTAC) Climbing left turn to 7200 direct PMD VORTAC and hold, continue climb-in-hold to 7200.

ATIS	JOSHUA APP CON	FOX TOWER ★	GND CON	UNICOM
126.3	126.1 290.3	118.525 (CTAF) 256.9	121.7 256.9	122.95

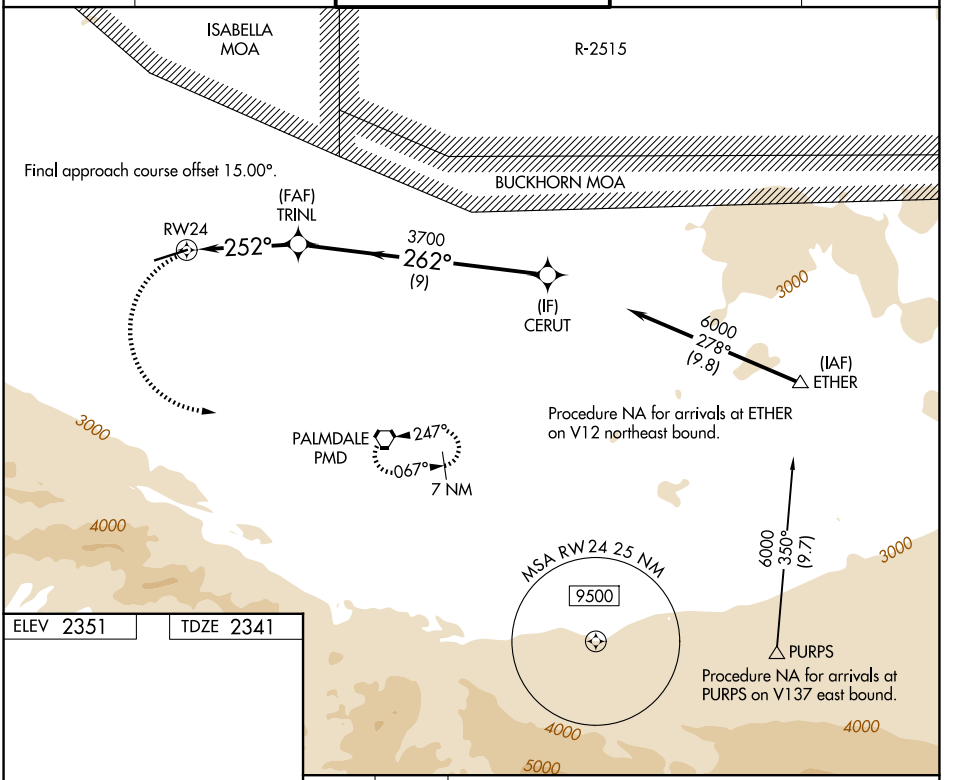

ELEV 2351 | TDZE 2341

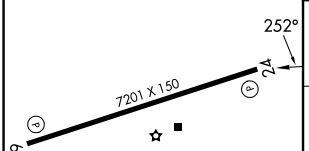

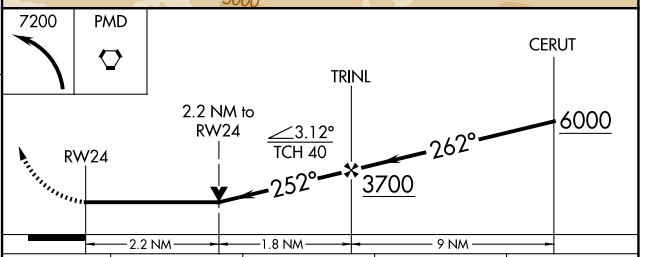

CATEGORY	A	B	C	D
LNAV MDA	3080-1	739 (800-1)	3080-2	739 (800-2)
CIRCLING	3080-1	729 (800-1)	3120-2¼ 769 (800-2¼)	3120-2½ 769 (800-2½)

REIL Rwys 6 and 24
MIRL Rwy 6-24

SW-3, 26 NOV 2026 to 24 DEC 2026