WAAS CH 40344 W07A	APP CRS 070°	Rwy Ldg 3762 TDZE 64 Apt Elev 66

RNAV (GPS) RWY 7

JACK NORTHROP FLD/HAWTHORNE MUNI (HHR)

RNP APCH - GPS.

Rwy 7 helicopter visibility reduction below 1 SM NA. For uncompensated Baro-VNAV systems, LNAV/VNAV NA below 6°C or above 51°C. Procedure NA at night. Simultaneous approach authorized. Use of FD or AP required during simultaneous operations. LNAV procedure NA during simultaneous operations. Circling NA north of Rwy 7-25.

MISSED APPROACH: Climb to 540, then climbing right turn to 4000 direct DOODY and right turn on track 147° to SLI VORTAC and hold, continue climb-in-hold to 4000.

ATIS	SOCAL APP CON	HAWTHORNE TOWER ★	GND CON
118.4	124.9 269.0	121.1 (CTAF) 257.8	125.1

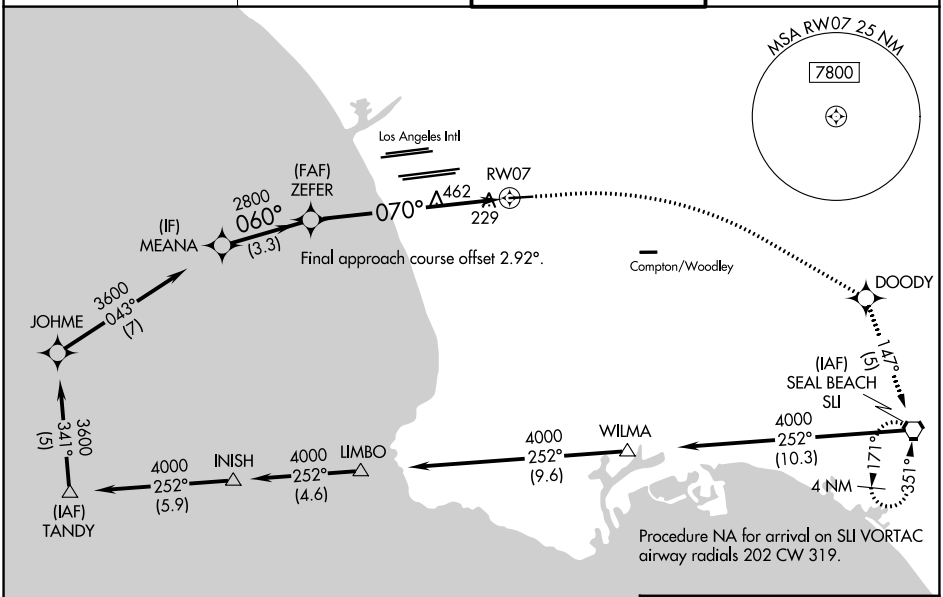

ELEV 66 D TDZE 64

VGSI and RNAV glidepath not coincident (VGSI Angle 3.25/TCH 25).

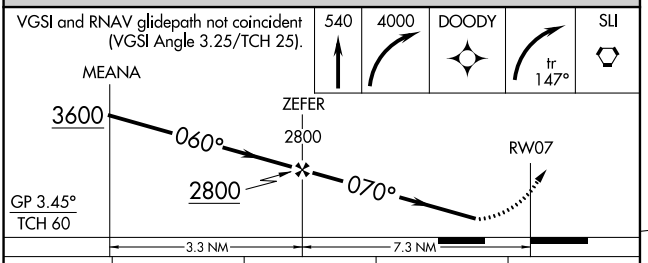

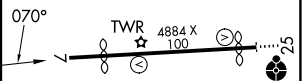

CATEGORY	A	B	C	D
LPV DA	342-1 278 (300-1)			
LNAV/VNAV DA	500-1¼ 436 (500-1¼)			
LNAV MDA	780-1 716 (800-1)		780-2 716 (800-2)	
CIRCLING	780-1 714 (800-1)		780-2 714 (800-2)	780-2¼ 714 (800-2¼)

MIRL Rwy 7-25 L

SW-3, 26 NOV 2026 to 24 DEC 2026
SW-3, 26 NOV 2026 to 24 DEC 2026