SAN CLEMENTE ISLAND, CALIFORNIA

RNAV (GPS) RWY 24

WAAS	APCH CRS	Rwy ldg	9300
CH 87812	235°	TDZE	184
W24A		Arpt Elev	184

(USN)

SAN CLEMENTE ISLAND NALF (FREDERICK SHERMAN FLD) (KNUC)

RNP APCH-GPS

* Circling not authorized SE of Rwy 6-24.

MISSED APPROACH: Climb to 800, then climbing right turn to 3000 direct JUROR and hold.

ATIS★	SAN CLEMENTE APP CON	TOWER★	GND CON
268.6	127.05 292.15	126.75 278.8	119.55 251.05

Baro-VNAV not authorized below -15°C (5°F) or above 54°C (129°F)

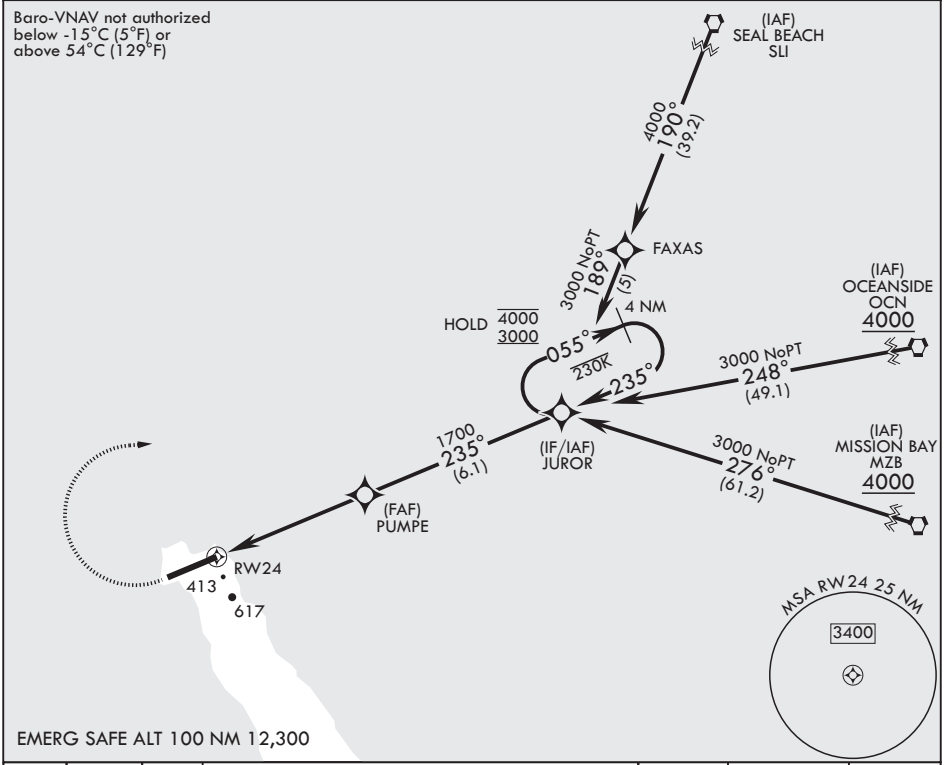

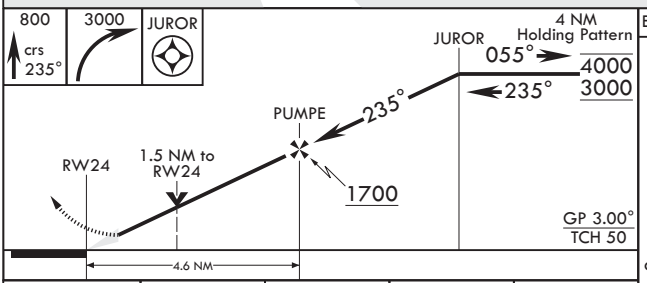

ELEV 184

TDZE 184

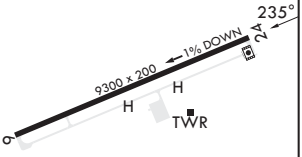

CATEGORY	A	B	C	D
LPV DA	384-¾	200	(200-¾)	
LNAV/VNAV DA	622-1¼ 438 (500-1¼)	645-1⅜ 461 (500-1⅜)	658-1⅜ 474 (500-1⅜)	676-1⅜ 492 (500-1⅜)
LNAV MDA	700-1 516 (600-1)		700-1⅜ 516 (600-1⅜)	
CIRCLING*	700-1 516 (600-1)		700-1½ 516 (600-1½)	740-2 556 (600-2)

HIRL all rwys

REIL Rwy 6

REIL Rwy 24

SW-3, 26 NOV 2026 to 24 DEC 2026