SAN CLEMENTE ISLAND, CALIFORNIA

# TACAN RWY 24

| TACAN | APCH CRS | Rwy Idg | 9300 |
|---|---|---|---|
| Chan 123 | 240° | TDZE | 184 |
| | | Arpt Elev | 184 |

[USN]

SAN CLEMENTE ISLAND NALF (FREDERICK SHERMAN FLD) (KNUC)

* Circling not authorized SE of Rwy 6-24.

MISSED APPROACH: Climbing right turn to 4000 and intercept NUC TACAN R-060 to PYRAS and hold.

| ATIS★ | APP CON | TOWER★ | GND CON |
|---|---|---|---|
| 268.6 | 127.05 292.15 | 126.75 278.8 | 119.55 (L) 251.05 |

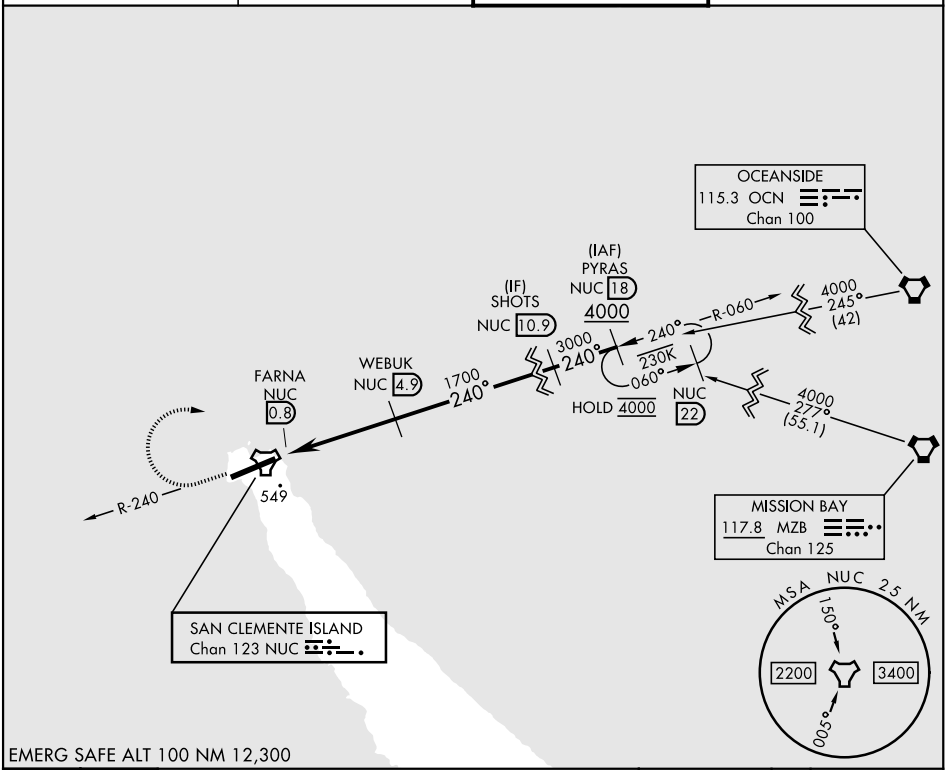


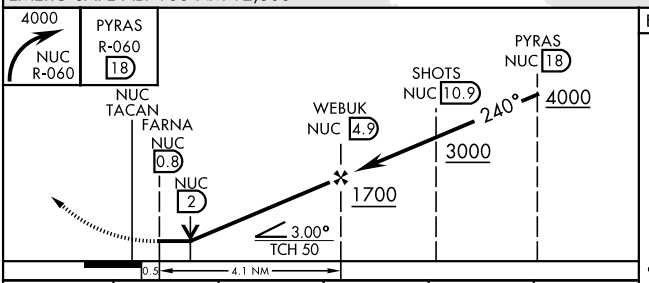


ELEV 184 TDZE 184

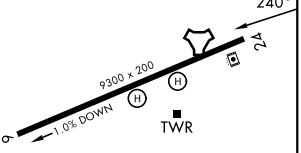


| CATEGORY | A | B | C | D | E |
|---|---|---|---|---|---|
| S-24 | 800-1<br>616 (700-1) | | 800-1¾ | 616 | (700-1¾) |
| CIRCLING* | 800-1<br>616 (700-1) | | 800-1¾<br>616<br>(700-1¾) | 800-2<br>616<br>(700-2) | 800-2¼<br>616<br>(700-2¼) |

REIL Rwy 6
REIL Rwy 24 (L)
HIRL Rwy 6-24 (L)

SAN CLEMENTE ISLAND, CALIFORNIA — SAN CLEMENTE ISLAND NALF (FREDERICK SHERMAN FLD) (KNUC)

Amdt 2 14MAY26 — 33°01'N-118°35'W

TACAN RWY 24


SW-3, 26 NOV 2026 to 24 DEC 2026