RNAV (RNP) Z RWY 24

MC CLELLAN-PALOMAR (CRQ)

APP CRS	Rwy Ldg	4897
245°	TDZE	326
	Apt Elev	331

RNP AR APCH - GPS. Authorization required. From PALCI or EGIVE: RF, from CARCA, PALCI, URIJI, or WAGAV: min RNP 0.30. From JLI VORTAC: min RNP 0.60.

For uncompensated Baro-VNAV systems, procedure NA below 5°C or above 54°C. For inop ALS increase RNP 0.10 visibility to RVR 6000 and RNP 0.30 visibility to 1¾ SM all Cats.

MALSR

MISSED APPROACH: Climb to 2000 on track 245° to IBUGE and hold.

ATIS	SOCAL APP CON	PALOMAR TOWER*	GND CON
120.15	127.3 323.0	118.6 (CTAF) L 276.4	121.8

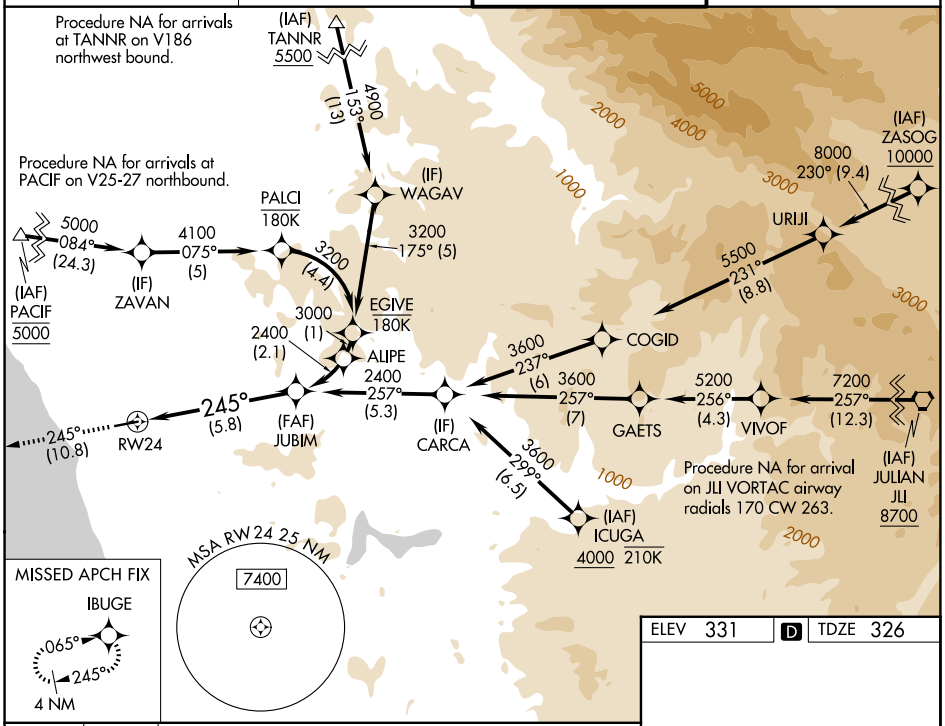

2000 tr 245°	IBUGE

VGSI and RNAV glidepath not coincident (VGSI Angle 3.20/TCH 54).

See planview for multiple IF locations.

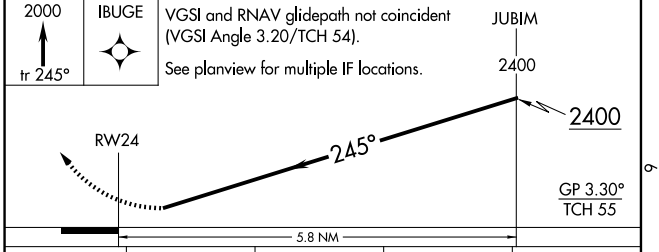

CATEGORY	A	B	C	D
RNP 0.10 DA	745/40	419 (500-¾)		
RNP 0.30 DA	931-1⅜	605 (600-1⅜)		

AUTHORIZATION REQUIRED

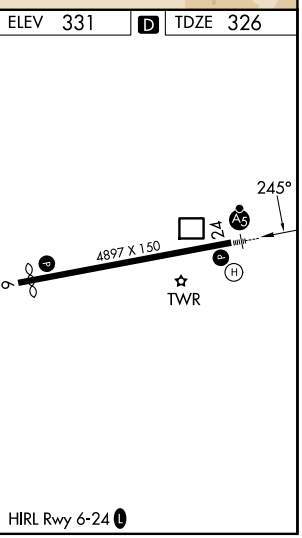

SW-3, 26 NOV 2026 to 24 DEC 2026
SW-3, 26 NOV 2026 to 24 DEC 2026