WAAS	APP CRS	Rwy Ldg	4897
CH 78129	245°	TDZE	326
W24A		Apt Elev	331

RNAV (GPS) Y RWY 24

MC CLELLAN-PALOMAR (CRQ)

RNP APCH - GPS.

For uncompensated Baro-VNAV systems, LNAV/VNAV NA below 5°C or above 54°C. Rwy 24 helicopter visibility reduction below RVR 4000 NA. For inop ALS, increase LPV Cat C visibility to RVR 4500 and LNAV/VNAV all Cats to 1¾ SM and LNAV Cat A/B to RVR 5500 and Cat C to 1⅞ SM.

MALSR

MISSED APPROACH: Climb to 2000 direct IBUGE and hold.

ATIS	SOCAL APP CON	PALOMAR TOWER ★	GND CON
120.15	127.3 323.0	118.6 (CTAF) L 276.4	121.8

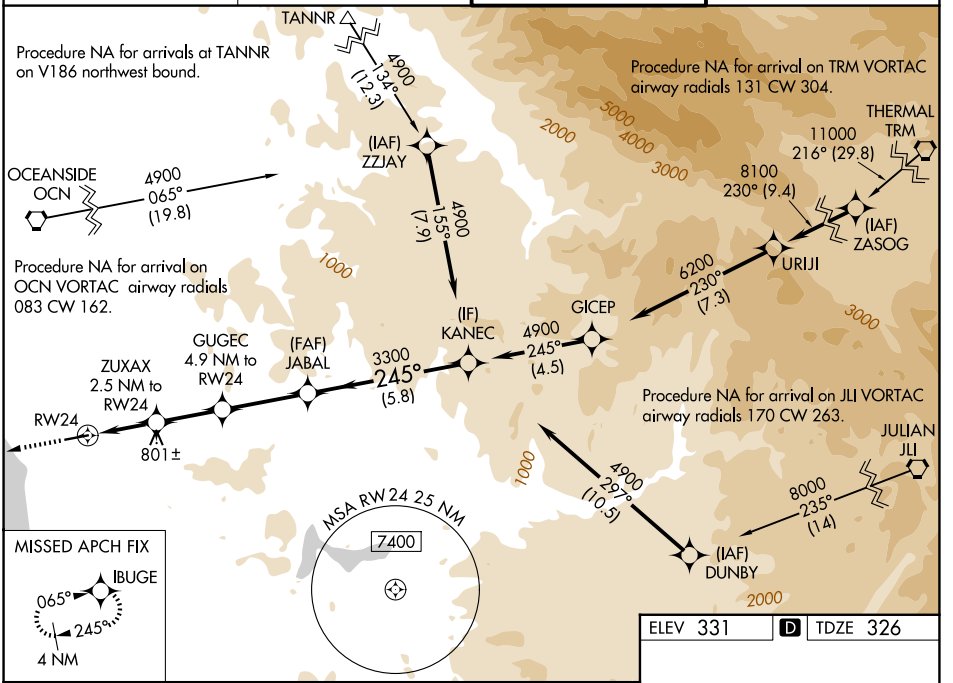

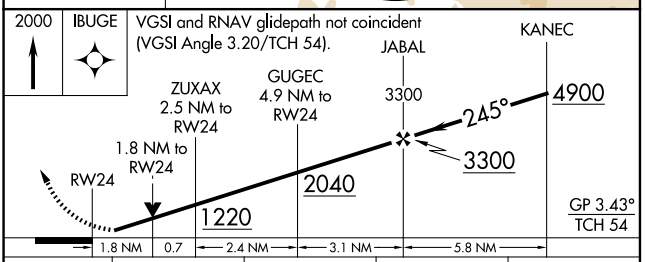

CATEGORY	A	B	C	D
LPV DA	538/24 212 (300-½)		596/40 270 (300-¾)	NA
LNAV/VNAV DA	927-1⅜ 601 (600-1⅜)			NA
LNAV MDA	1000/40 674 (700-¾)		1000-1½ 674 (700-1½)	NA
CIRCLING	1000-1 669 (700-1)	1020-1 689 (700-1)	1260-2¾ 929 (1000-2¾)	NA

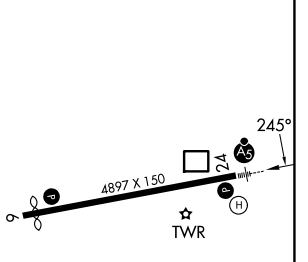

HIRL Rwy 6-24 L

SW-3, 26 NOV 2026 to 24 DEC 2026
SW-3, 26 NOV 2026 to 24 DEC 2026