RNAV (GPS) Y RWY 6

MC CLELLAN-PALOMAR (CRQ)

WAAS	APP CRS	Rwy Ldg	4600
CH 40239	065°	TDZE	331
W06A		Apt Elev	331

RNP APCH - GPS.

For uncompensated Baro-VNAV systems, LNAV/VNAV NA below 5°C or above 54°C.

MISSED APPROACH: Climb to 1000 then climbing right turn to 3000 direct TIZIE and hold, continue climb-in-hold to 3000.

ATIS	SOCAL APP CON	PALOMAR TOWER*	GND CON
120.15	127.3 323.0	118.6 (CTAF) L 276.4	121.8

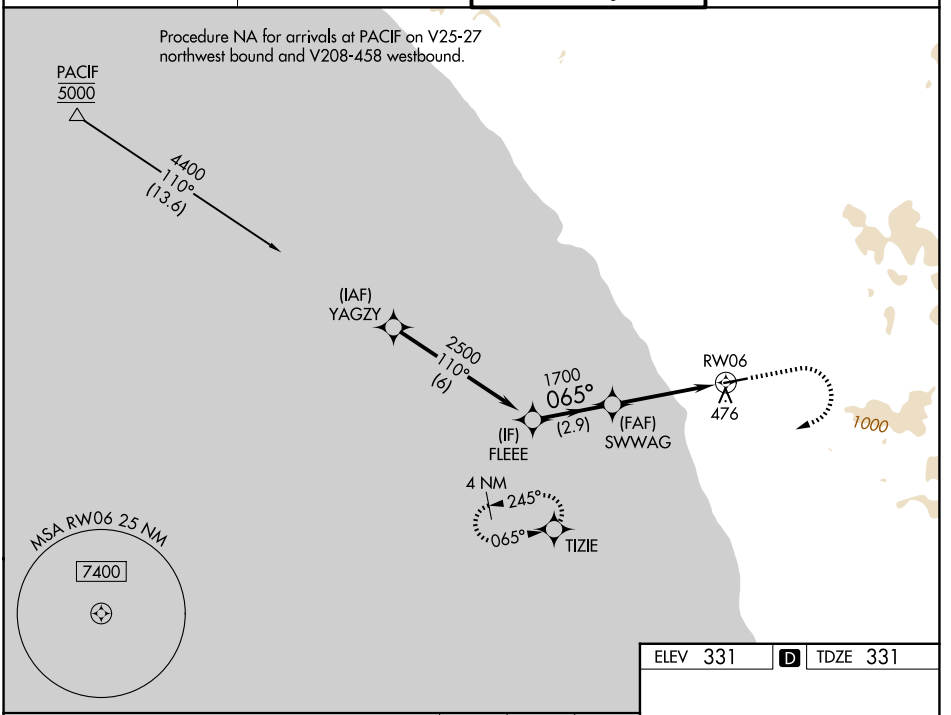

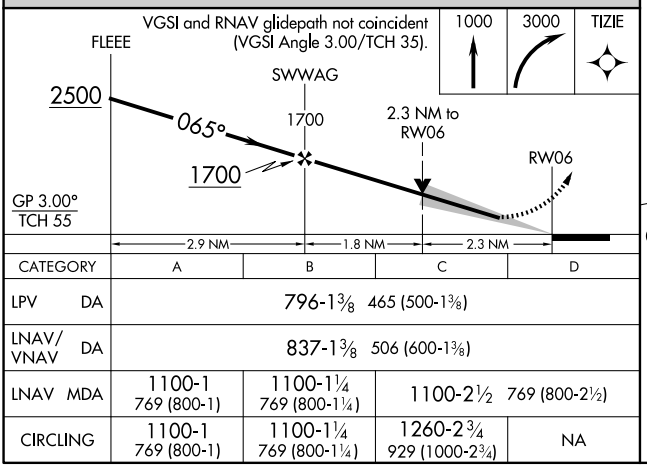

CATEGORY	A	B	C	D
LPV DA	796-1⅜ 465 (500-1⅜)			
LNAV/VNAV DA	837-1⅜ 506 (600-1⅜)			
LNAV MDA	1100-1 769 (800-1)	1100-1¼ 769 (800-1¼)	1100-2½ 769 (800-2½)	
CIRCLING	1100-1 769 (800-1)	1100-1¼ 769 (800-1¼)	1260-2¾ 929 (1000-2¾)	NA

ELEV 331 D TDZE 331

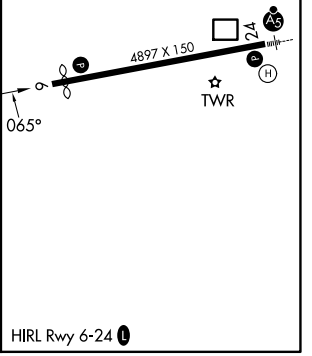

HIRL Rwy 6-24 L

SW-3, 26 NOV 2026 to 24 DEC 2026
SW-3, 26 NOV 2026 to 24 DEC 2026