VORTAC OCN	APP CRS	Rwy Ldg	N/A
115.3	119°	TDZE	N/A
Chan 100		Apt Elev	331

VOR-A

MC CLELLAN-PALOMAR (CRQ)

MISSED APPROACH: Climb to 3000 on heading 180° and on MZB R-326 to MZB VORTAC.

ATIS	SOCAL APP CON	PALOMAR TOWER★	GND CON
120.15	127.3 323.0	118.6 (CTAF) L 276.4	121.8

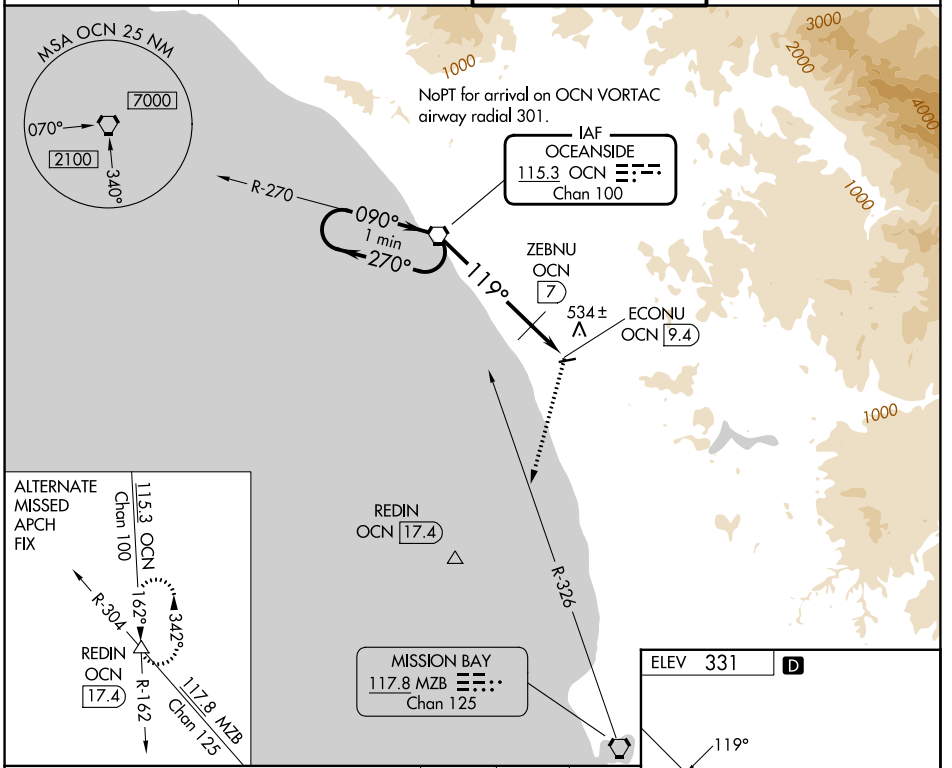

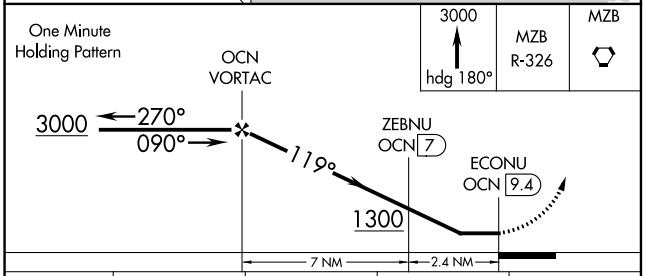

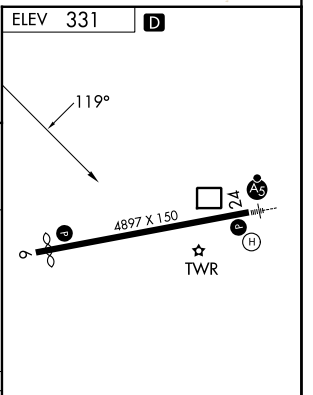

CATEGORY	A	B	C	D
CIRCLING	1300-1¼ 969 (1000-1¼)	1300-1½ 969 (1000-1½)	1300-3 969 (1000-3)	NA
ZEBNU FIX MINIMUMS				
CIRCLING	920-1 589 (600-1)	1020-1 689 (700-1)	1260-2¾ 929 (1000-2¾)	NA

HIRL Rwy 6-24 L

FAF to MAP 9.4 NM

Knots	60	90	120	150	180
Min:Sec	9:24	6:16	4:42	3:46	3:08

SW-3, 26 NOV 2026 to 24 DEC 2026