RNAV (GPS) RWY 10

BERMUDA DUNES (UDD)

APP CRS	Rwy Ldg	5002
102°	TDZE	73
	Apt Elev	73

RNP APCH - GPS.

T NA Use Jacqueline Cochran Rgnl altimeter setting. Circling Rwy 28 NA at night.

MISSED APPROACH: Climb to 3700 direct CILCA and via 130° track to HENOM and hold.

TRM ASOS	SOCAL APP CON ★	UNICOM
118.325	135.275 251.1	122.8 (CTAF) L

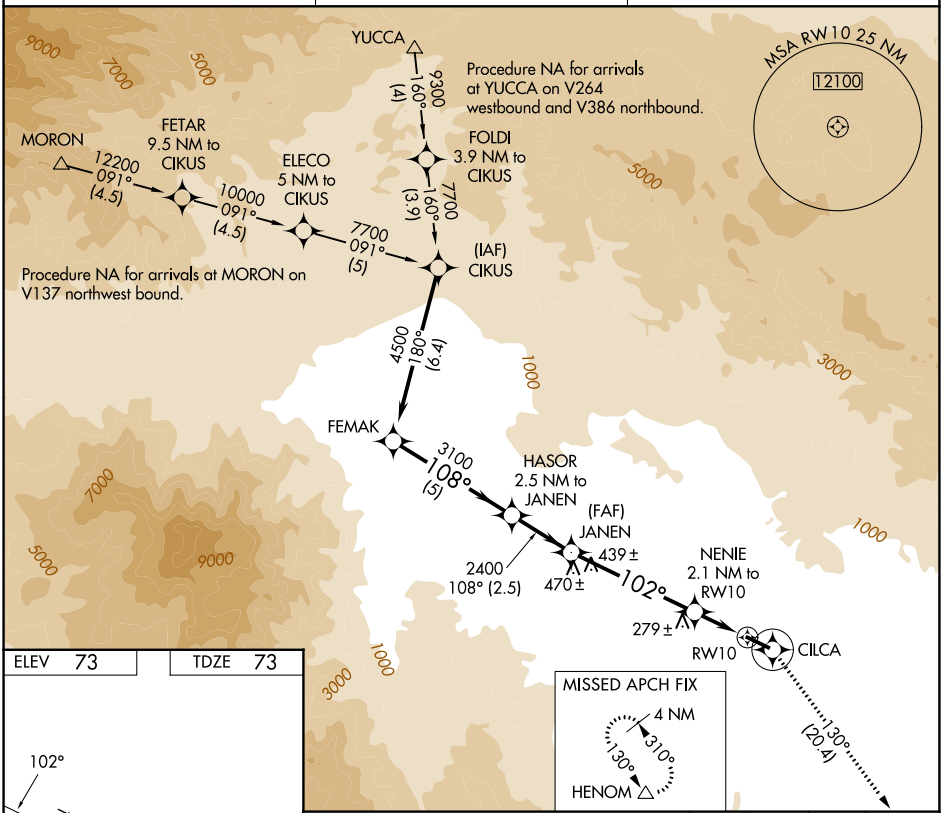

ELEV 73 TDZ 73

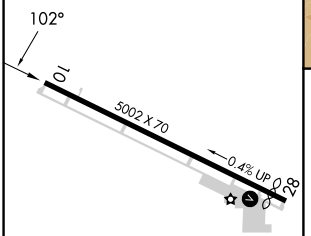

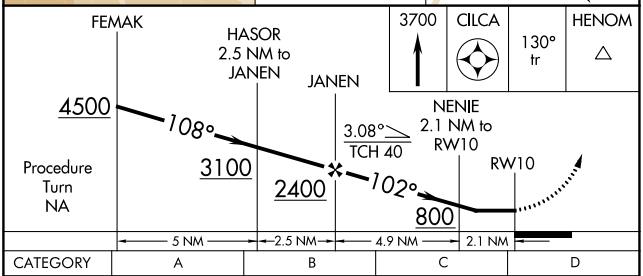

CATEGORY	A	B	C	D
LNAV MDA	480-1	407 (500-1)	480-1¼ 407 (500-1¼)	NA
CIRCLING	700-1	627 (700-1)	1100-3 1027 (1100-3)	NA

REIL Rwy 28
MIRL Rwy 10-28 L

SW-3, 26 NOV 2026 to 24 DEC 2026
SW-3, 26 NOV 2026 to 24 DEC 2026