APP CRS	Rwy Ldg	4702
296°	TDZE	66
	Apt Elev	73

RNAV (GPS) RWY 28
BERMUDA DUNES (UDD)

RNP APCH.
T
NA Use Jacqueline Cochran Rgnl altimeter setting. Rwy 28 Straight-in and Circling minimums NA at night. Rwy 28 helicopter visibility reduction below 1 SM NA.

MISSED APPROACH: Climb to 3300 via course 296° to AKEGE WP then right turn via course 298° to PSP VORTAC and hold.

TRM ASOS	SOCAL APP CON ★	UNICOM
118.325	135.275 251.1	122.8 (CTAF) L

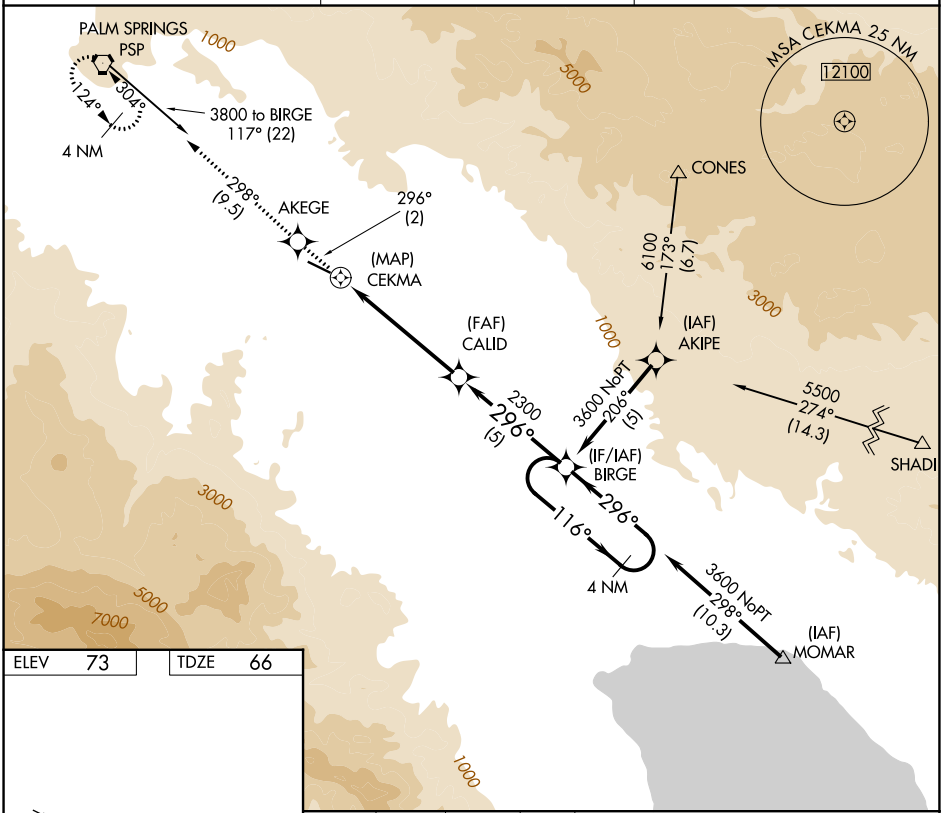

ELEV	73	TDZE	66

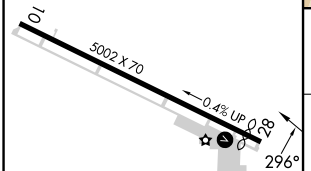

REIL Rwy 28
MIRL Rwy 10-28 L

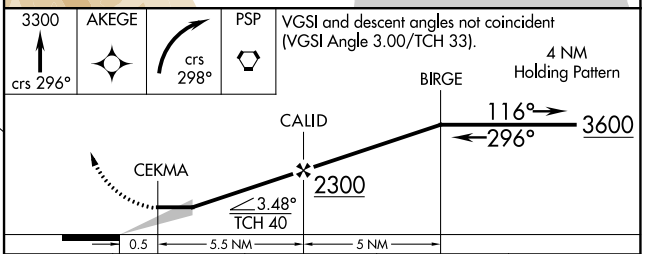

CATEGORY	A	B	C	D
LNAV MDA	1020-1¼ 954 (1000-1¼)	1020-1½ 954 (1000-1½)	1020-3 954 (1000-3)	NA
CIRCLING	1020-1¼ 947 (1000-1¼)	1020-1½ 947 (1000-1½)	1100-3 1027 (1100-3)	NA

SW-3, 26 NOV 2026 to 24 DEC 2026
SW-3, 26 NOV 2026 to 24 DEC 2026