WAAS	APP CRS	Rwy Ldg 4315
CH 45645	035°	TDZE 1513
W05A		Apt Elev 1515

RNAV (GPS) RWY 5
HEMET-RYAN (HMT)

RNP APCH - GPS.

When local altimeter setting not received, procedure NA.

MISSED APPROACH: Climb to 2000 then climbing left turn to 6000 direct JESEX and hold, continue climb-in-hold to 6000.
*Missed approach requires minimum climb of 400 feet per NM to 3000.

AWOS-3P	MARCH APP CON ★	UNICOM
118.375	133.5 306.975	123.0 (CTAF) L

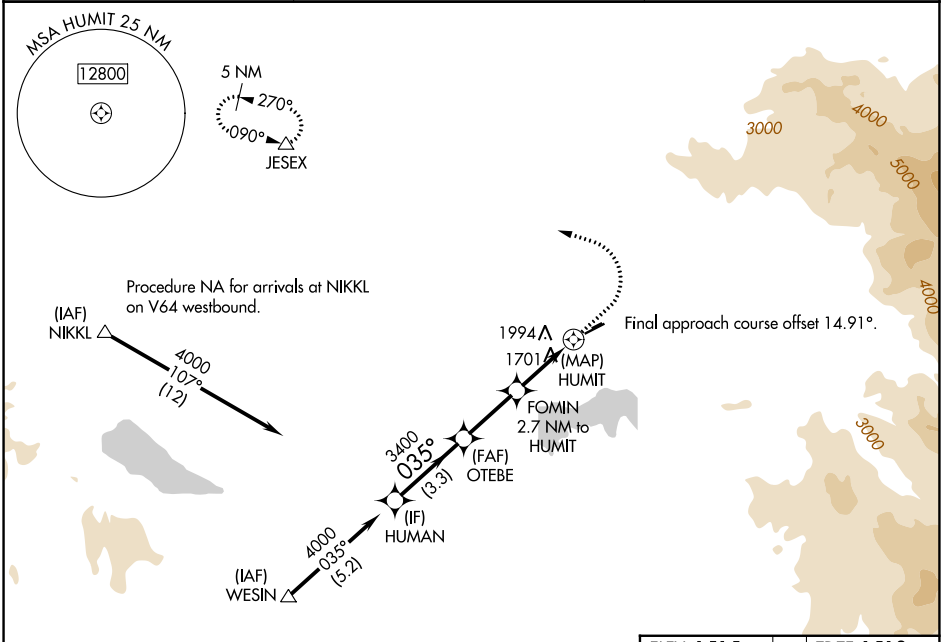

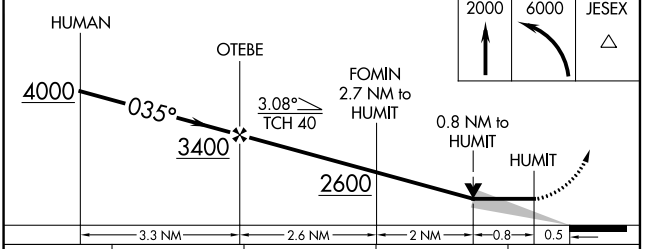

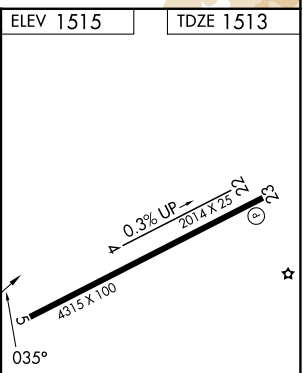

CATEGORY	A	B	C	D
LP MDA*	1960-1 447 (500-1)		1960-1⅜ 447 (500-1⅜)	NA
LP MDA	2460-1¼ 947 (1000-1¼)		2460-2½ 947 (1000-2½)	NA
LNAV MDA*	2160-1 647 (700-1)		2160-1⅞ 647 (700-1⅞)	NA
LNAV MDA	2580-1¼ 1067 (1100-1¼)	2580-1½ 1067 (1100-1½)	2580-3 1067 (1100-3)	NA
CIRCLING	2580-1¼ 1065 (1100-1¼)	2580-1½ 1065 (1100-1½)	2800-3 1285 (1300-3)	NA

SW-3, 26 NOV 2026 to 24 DEC 2026
SW-3, 26 NOV 2026 to 24 DEC 2026