VORTAC EHF	APP CRS	Rwy Ldg	4000
115.4	319°	TDZE	377
Chan 101		Apt Elev	378

VOR/DME RWY 34

BAKERSFIELD MUNI (L45)

Use Meadows Fld altimeter setting. When Meadows Fld altimeter setting not received, use Porterville altimeter setting and increase all MDA 80 feet, increase S-34 and Circling Cat C and D visibility ¼ mile. Visibility reduction by helicopters below ¾ SM NA. Night Landing Rwy 16 NA.

MISSED APPROACH: Climbing left turn to 3000 on heading 260° to EHF R-196 to STIGR/EHF 10 DME and hold, continue climb-in-hold to 3000.

BFL ASOS	BAKERSFIELD APP CON★	UNICOM
118.6	126.45 270.3	122.8 (CTAF) L

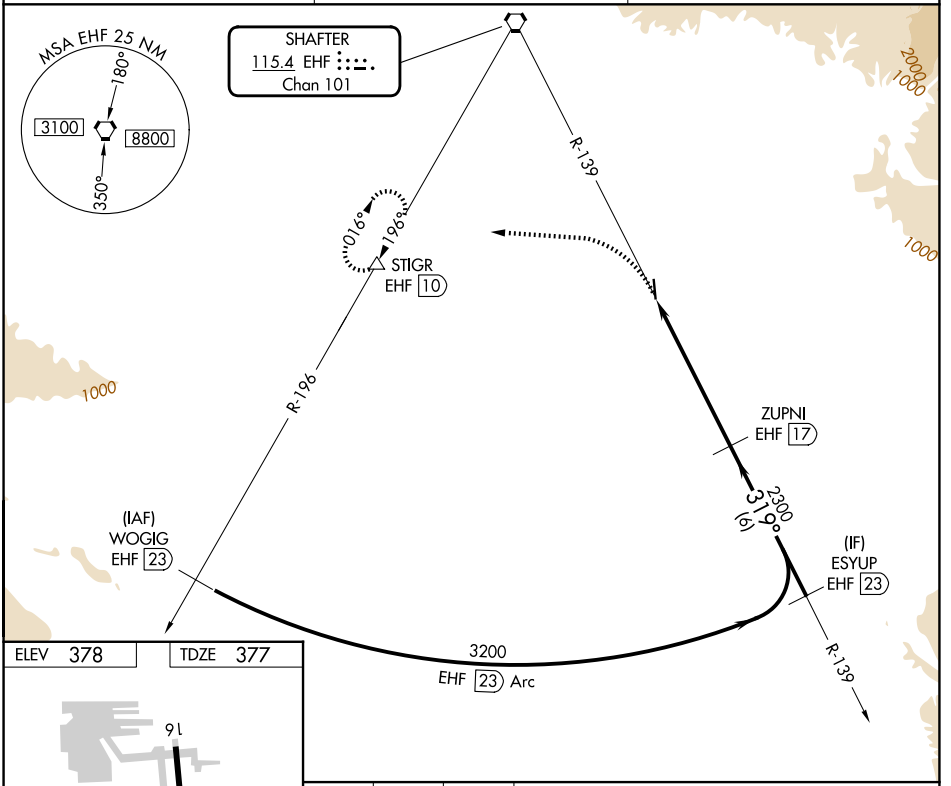

ELEV 378 TDZE 377

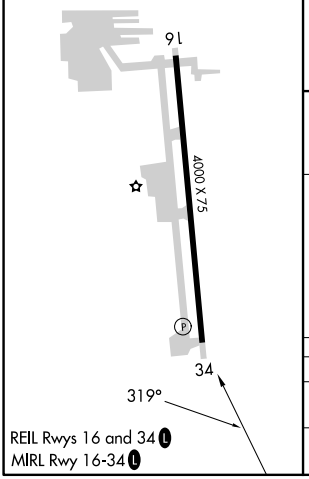

REIL Rwys 16 and 34 L
MIRL Rwy 16-34 L

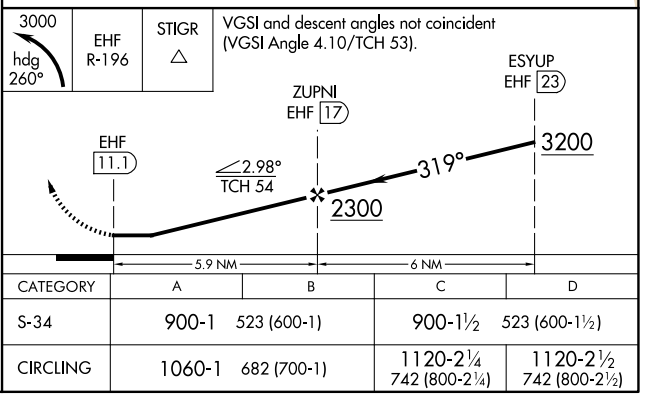

CATEGORY	A	B	C	D
S-34	900-1	523 (600-1)	900-1½	523 (600-1½)
CIRCLING	1060-1	682 (700-1)	1120-2¼ 742 (800-2¼)	1120-2½ 742 (800-2½)

SW-3, 26 NOV 2026 to 24 DEC 2026
SW-3, 26 NOV 2026 to 24 DEC 2026